BOROUGH OF OCEANPORT

PLANNING/ZONING BOARD

AGENDA ● AUGUST 13, 2024

Regular | **Clement V. Sommers Municipal Building** | **7:00 PM**

910 Oceanport Way, Oceanport, NJ 07757

I. Call to Order

II. Open Public Meetings Statement

This meeting complies with the Open Public Meetings Act by adequate and electronic notification on January 10, 2024 of this meeting and its location, date and time to the Asbury Park Press and Two River Times and by the posting of same on the municipal bulletin board and Borough's Web Site.

III. Flag Salute

IV. Board Policy

•It is Board Policy that no application will be opened after 9:30 P.M.
•No new testimony will be taken after 10:00 P.M., except at the discretion of the Board.

V. Roll Call

VI. Board Business

1. Report of Pending Applications

VII. Approval of Minutes

1. Planning/Zoning Board - Regular - Jun 27, 2023 7:00 PM
2. Planning/Zoning Board - Regular - Jun 25, 2024 7:00 PM

VIII. Old Business

1. PB2024-03 Buono, Frank

CARRIED FROM JULY 16, 2024
Block 19, Lot 14.01
35 Wyandotte Ave.
Proposed improvements for pool, patio, pergola seeking variance relief for:
- Impervious Surface-37% permitted, 28.6% existing, 47.6 proposed
- Minimum Setback Rear- 25' required, 25.421 existing, 8' proposed
- Minimum Total Sides- 25' required, 50.9' existing, 20.5' proposed
APPLICANT IS SEEKING TO CARRY APPLICATION TO SEPTEMBER 10, 2024 MEETING
ADDITIONAL TIME NEEDED TO COMPLETE PLANS

IX. New Business

1. PB2024-05 KSK-OP-23, LLC

Block 1, Lot 25

23 Vreeland Place

Construct new single family home seeking the following variance relief:

1) Minimum lot width, 120' required, 100' pre-existing

DFD 11/06/24

X. Petitions from the Public

Chairman Whitson opened the meeting to Petitions from the Public. As no one else from the public wished to be heard, Chairman Whitson closed that portion of the meeting.

XI. Adjournment

As there was no further business, the meeting was adjourned at 8:23 pm on a motion by _____ which was seconded by _____ and approved by the Board.

Respectfully submitted,

Jeanne Smith
Board Secretary

BOROUGH OF OCEANPORT

PLANNING/ZONING BOARD

MINUTES ● JUNE 27, 2023

Regular | **Clement V. Sommers Municipal Building** | **7:00 PM**

910 Oceanport Way, Oceanport, NJ 07757

I. Call to Order: Chairman Whitson called the meeting to order at 7:00 PM

II. Open Public Meetings Statement: This meeting complies with the Open Public Meetings Act by adequate and electronic notification on Feb. 10, 2023 of this meeting and its location, date and time to the Asbury Park Press, Star Ledger and Two River Times and by the posting of same on the municipal bulletin board and Borough's Web Site.

III. Flag Salute: Chairman Whitson led attendees and members of the Board in the flag salute.

IV. Board Policy: Chairman Whitson advised of the following Board policies: It is Board Policy that no application will be opened after 9:30 P.M.; no new testimony will be taken after 10:00 P.M., except at the discretion of the Board.

V. Roll Call:

Attendee Name	Title	Status
James Whitson	Chairman	Present
John (Jack) Kahle	Vice Chairman	Present
Patty Cooper	Mayor's Designee	Present
Thomas Tvrdik	Class III	Present
Joseph Foster	Environmental Commission Liaison	Present
Christopher Widdis C	Class IV	Absent
Leslie B Widdis L	Class IV	Present
Darren Davis	Class IV	Present
Michael Dailey	Class IV	Present
Kevin Calver	Alternate I	Absent
Robert Kleiberg	Alternate II	Absent
Jeanne Smith	Board Secretary	Present
Kevin Kennedy	Board Attorney	Present
William White	Board Engineer/Planner	Present

VI. Board Business:

1. Report of Pending Applications: Ms. Smith advised that the Board was on summer schedule and the next meeting was scheduled for July 11, 2023. Two applications scheduled are the Marina site plan and a residential application for impervious coverage.

VII. Approval of Minutes:

1. Planning/Zoning Board - Regular - Jun 13, 2023 7:00 PM

RESULT:	**ACCEPTED [6 TO 0]**
MOVER:	John (Jack) Kahle, Vice Chairman
SECONDER:	Patty Cooper, Mayor's Designee
AYES:	Whitson, Kahle, Cooper, Foster, Widdis L, Dailey
ABSTAIN:	Tvrdik, Davis
ABSENT:	Widdis C, Calver, Kleiberg

VIII. Old Business:

1. Resolution of Approval - 85 Horseneck Point Road

As the Resolution had been previously provided to the Board, Mr. Kennedy summarized the resolution and its conditions. Mr. Davis made a motion to approve the Resolution, which was seconded by Mr. Dailey and received the below roll call:

RESULT:	**ADOPTED [6 TO 0]**
MOVER:	Joseph Foster, Environmental Commission Liaison
SECONDER:	John (Jack) Kahle, Vice Chairman
AYES:	Whitson, Kahle, Cooper, Foster, Widdis L, Dailey
ABSENT:	Widdis C, Calver, Kleiberg
INELIGIBLE:	Tvrdik, Davis

IX. New Business:

1. PB2023-09 Sciacca, Paul
   Block 12, Lot 25
   111 Sagamore Avenue
   Installation of pool and paver patio seeking bulk variance relief for:
   - Maximum coverage permitted 37%, where 45.9% is proposed.
   DFD 9/23/23

EXHIBITS
A-1 Land Development Application
A-2 Swimming Pool Plan, prepared by MGC Associates, last revised May 1, 2023
A-3 Location Survey, prepared by Land Control Services, dated April 26, 2023.
A-4 Colliers Engineering Review Letter, dated May 30, 2023
A-5 Set of 7 Photographs, taken by Applicant, dated June 27, 2023

The following person(s) were sworn in: William White, Board Engineer/Planner.
Mr. Kennedy described and marked Exhibits A-1, A-2, A-3, A-4.

Mr. Kennedy asked if there was anyone from the public with a question as to the sufficiency of the notice. As there were no objections to the notice, stated that he and Ms. Smith had reviewed the notice and found it to be in order.

Motion to Carry Application to August 8, 2023 Meeting with no additional notice

RESULT:	**ADOPTED [UNANIMOUS]**
MOVER:	Patty Cooper, Mayor's Designee
SECONDER:	Joseph Foster, Environmental Commission Liaison
AYES:	Whitson, Kahle, Cooper, Tvrdik, Foster, Widdis L, Davis, Dailey
ABSENT:	Widdis C, Calver, Kleiberg

2. PB2022-27 SIGNAL POINT, LP
   Block 110.18, Lot 1
   Main St./ Stephenson Ave.
   Convert existing building into apartment units and construct (10) town houses with ancillary parking area seeking variance relief for design requirements
   DFD 7/14/23

EXHIBITS
A-1 Land Development Application
A-2 Plan entitled “Topographic Survey” prepared by 3 Wire Surveying, LLC., last revised October 3, 2022, consisting of one (1) sheet.
A-3 Plan entitled “Preliminary & Final Major Site Plan - Nurses Quarters,” prepared by Shore Point Engineering, dated October 7, 2022, consisting of 14 sheets.

A-4 Architectural Plans entitled “Nurses Quarters Redevelopment - Existing Dwellings Renovations and New 3-Story Townhouses,” prepared by Inglese Architecture and Engineering, dated October 31, 2022, consisting of seven (7) sheets.
A-5 Report entitled “Stormwater Management Report” prepared by Shore Point Engineering and dated October 7, 2022.
A-6 Report entitled “Traffic Impact Statement” prepared by Shore Point Engineering and dated October 7, 2022.
A-7 Report entitled “Operation and Maintenance Manual Stormwater Management Facilities” prepared by Shore Point Engineering and dated November 30, 2022.
A-8 Mandatory Conceptual Review letter dated January 24, 2023.
A-9 Colliers Engineering Review Letter, dated April 26, 2023
A-10 Kyle + McManus Review Letter, dated June 16, 2023
A-11 Colored Rendering of Site prepared by Shore Point Engineering, dated June 27, 2023.
A-12 Colored Sketch of Proposed Facade, prepared by Inglese Architecture and Engineering, dated June 12, 2023, consisting of 1 sheet.
A-13 Image of Existing Building Frontage,(2) Sheets, prepared by Inglese Architecture and Engineering, dated June 12, 2023.

Motion to Approve with Conditions

RESULT:	**ADOPTED [UNANIMOUS]**
MOVER:	Thomas Tvrdik, Class III
SECONDER:	Michael Dailey, Class IV
AYES:	Whitson, Kahle, Cooper, Tvrdik, Foster, Widdis L, Davis, Dailey
ABSENT:	Widdis C, Calver, Kleiberg

X. **Petitions from the Public:** Chairman Whitson opened the meeting for petitions from the public. As no one from the public appeared, Chairman Whitson closed that portion of the meeting.

XI. **Adjournment:** As there was no further business, the meeting was adjourned at 9:49 pm on a motion by Mr. Dailey and seconded by Ms. Barham-Widdis and approved by the Board.

Respectfully submitted,

Jeanne Smith
Board Secretary

BOROUGH OF OCEANPORT

PLANNING/ZONING BOARD

MINUTES ● JUNE 25, 2024

Regular | **Clement V. Sommers Municipal Building** | **7:00 PM**

910 Oceanport Way, Oceanport, NJ 07757

I. Call to Order: Chairman Whitsion called the meeting to order at 7:00 PM

II. Open Public Meetings Statement: This meeting complies with the Open Public Meetings Act by adequate and electronic notification on January 10, 2024 of this meeting and its location, date and time to the Asbury Park Press and Two River Times and by the posting of same on the municipal bulletin board and Borough's Web Site.

III. Flag Salute: Chairman Whitson led attendees and members of the Board in the flag salute.

IV. Board Policy: Chairman Whitson advised of the following Board policies: It is Board Policy that no application will be opened after 9:30 P.M.; no new testimony will be taken after 10:00 P.M., except at the discretion of the Board.

V. Roll Call:

Attendee Name	Title	Status
James Whitson	Chairman	Present
John (Jack) Kahle	Vice Chairman	Absent
Christopher Widdis C	Mayor's Designee	Present
Patty Cooper	Class III Council Liaison	Absent
Joseph Foster	Environmental Commission Liaison	Present
Leslie B Widdis L	Class IV	Present
Darren Davis	Class IV	Present
Michael Dailey	Class IV	Absent
Kevin Calver	Class IV	Absent
David Gruskos	Alternate I	Absent
Louis J. Padula	Alternate II	Present
Jeanne Smith	Board Secretary	Present
Kevin Kennedy	Board Attorney	Present
William White	Board Engineer/Planner	Present

VI. Board Business:

1. Report of Pending Applications: Ms. Smith advised that the next meeting was scheduled for July 9, 2024 for which no applications were pending. On a motion by Chairman Whitson, second by Mr. Padula, with no objections, the July 9, 2024 meeting was cancelled.

   Ms. Smith reported that there was one pending application deemed incomplete, waiting for additional items and that the Phase I application by Netflix had been received. The application will be deemed incomplete until such time that FMERA has issued the mandatory conceptual review (MCR).

VII. Approval of Minutes:

1. Planning/Zoning Board - Regular - May 14, 2024 7:00 PM

RESULT:	**ACCEPTED [5 TO 0]**
MOVER:	Joseph Foster, Environmental Commission Liaison
SECONDER:	Darren Davis, Class IV
AYES:	Whitson, Widdis C, Foster, Widdis L, Davis
ABSTAIN:	Padula
ABSENT:	Kahle, Cooper, Dailey, Calver, Gruskos

2. Minutes of June 27, 2023 7:00 PM - tabled for a later meeting.
3. Planning/Zoning Board - Regular - Oct 11, 2022 7:00 PM

RESULT:	**ACCEPTED [4 TO 0]**
MOVER:	Darren Davis, Class IV
SECONDER:	James Whitson, Chairman
AYES:	Whitson, Widdis C, Widdis L, Davis
ABSTAIN:	Foster, Padula
ABSENT:	Kahle, Cooper, Dailey, Calver, Gruskos

VIII. Old Business - None

IX. New Business:

1. PB2024-03 Buono, Frank
   Block 19, Lot 14.01
   35 Wyandotte Ave.
   Proposed improvements for pool, patio, pergola seeking variance relief for:
   - Impervious Surface-37% permitted, 28.6% existing, 47.6 proposed
   - Minimum Setback Rear- 25' required, 25.421 existing, 8' proposed
   - Minimum Total Sides- 25' required, 50.9' existing, 20.5' proposed

EXHIBITS
A-1
A-2
A-3
A-4
A-5
A-6
A-7

X. Public Comments: Chairman Whitson opened the meeting to public comments. As no one else from the public appeared, that portion of the meeting was closed.

XI. Adjournment: As there was no further business, the meeting was adjourned at 8:00 pm on a motion by Mr. Davis, seconded by Mrs. Barham-Widdis with all in favor.

Respectfully submitted,

Jeanne Smith
Board Secretary

Planning/Zoning Combined Board
PO Box 370
Oceanport, NJ 07757

SCHEDULED

PLANNING BOARD APPLICATION (ID # 3271)

Meeting: 08/13/24 07:00 PM
Department: Planning/Zoning Board
Category: PB Applications
Prepared By: Jeanne Smith
Initiator: Jeanne Smith
Sponsors:
DOC ID: 3271

PB2024-05 KSK-OP-23, LLC

Block 1, Lot 25
23 Vreeland Place
Construct new single family home seeking the following variance relief:
1) Minimum lot width, 120' required, 100' pre-existing
DFD 11/06/24

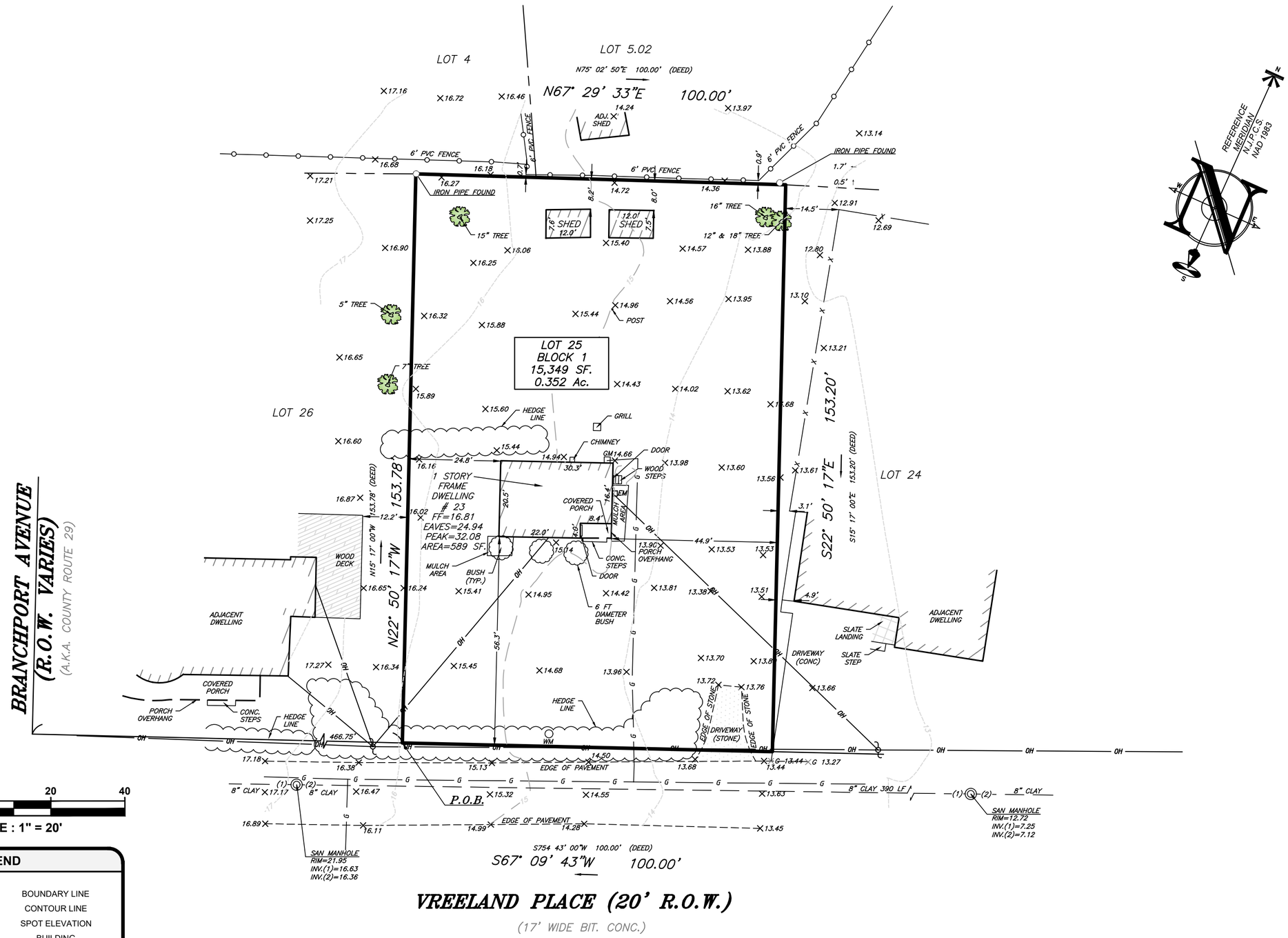

LEGEND

EXISTING

	BOUNDARY LINE
58	CONTOUR LINE
×46.80	SPOT ELEVATION
	BUILDING
	WALL
G G	GAS
W W	WATER
	INLET
	STORM
	SANITARY MAIN
OH	OVERHEAD WIRE
E E	ELECTRIC
T T	TELEPHONE
	UTILITY POLE
	HYDRANT
	SIGN POST
x x	FENCE
	LIGHT FIXTURE
TP-1	TEST PIT LOCATION
	GRADE FLOW ARROW
℄	SWALE CENTER LINE

FRONT SETBACK CHART

23 VREELAND PLACE, BOROUGH OF OCEANPORT, MONMOUTH COUTNY, NEW JERSEY

			FROM VREELAND PLACE		
BLOCK	LOT	ADDRESS	BUILDING	PORCH	STEPS
1	23	27 VREELAND PLACE	30.9	35.4	33.7
1	24	25 VREELAND PLACE	25.8	29.6	27.8
1	25	23 VREELAND PLACE (PQ)	56.3	56.5	55.6
1	26	21 VREELAND PLACE	14.6	10.5	9.0
AVERAGE			31.9	33.0	31.5

SURVEY NOTES:

THIS IS TO CERTIFY THAT THIS SURVEY IS ACCURATE, AND THAT THIS DRAWING IS A TRUE REPRESENTATION OF ACTUAL CONDITIONS EXISTING ON THE PROPERTY, EXCEPT SUCH EASEMENTS, IF ANY, THAT MAY BE LOCATED BELOW THE SURFACE OF THE LANDS, OR ON THE SURFACE OF THE LANDS AND NOT VISIBLE.

A WRITTEN WAIVER AND DIRECTION NOT TO SET CORNER MARKERS HAS BEEN OBTAINED FROM THE ULTIMATE USER PURSUANT TO P.L.2003.C.14 (C45:8-36.3) AND N.J.A.C. 13:40 - 5.1(D).

THIS SURVEY WAS PREPARED WITHOUT THE BENEFIT OF A TITLE REPORT AND IS SUBJECT TO ANY EASEMENTS AND RESTRICTIONS CONTAINED THEREIN.

ALL EXISTING UTILITIES ARE APPROXIMATE PER MARKOUT AND VISIBLE FIELD EVIDENCE. ALL UTILITIES SHALL BE FIELD VERIFIED PRIOR TO EXCAVATION.

THE SCOPE OF THIS SURVEY DID NOT INCLUDE DETERMINING THE PRESENCE/ABSENCE OF WETLANDS AT THIS SITE.

SUBJECT PROPERTY IS NOT IN A FLOOD ZONE

DEED REFERENCES:

DB 4279 PG 0162

ALL ELEVATIONS ARE RELATIVE TO THE NORTH AMERICAN DATUM OF 1988 (NAVD88).

PROJECT NAME:

BOUNDARY & TOPOGRAPHIC SURVEY OF BLOCK 1, LOT 25 23 VREELAND PLACE

SITUATED IN:

BOROUGH OF OCEANPORT
MONMOUTH COUNTY
NEW JERSEY

PREPARED FOR:

InSite Surveying, LLC
CERTIFICATE OF AUTHORIZATION:
24GA28290100
1955 ROUTE 34, SUITE 1A, WALL, NJ 07719
732-531-7100 (Ph) 732-531-7344 (Fax)
InSite@InsiteSurveying.net
www.InSiteSurveying.net

CALL BEFORE YOU DIG!
NJ ONE CALL....800-272-1000
(at least 3 days prior to excavation)

ELECTRIC	RED
GAS / OIL	YELLOW
COMMUNICATION / TV	ORANGE
WATER	BLUE
SEWER	GREEN
TEMP. SURVEY MARKINGS	MAGENTA
PROPOSED EXCAVATION	WHITE

REVISIONS

Rev.#	Date	Comment
0	08/22/23	INITIAL RELEASE

SCALE: 1"=20'	DRAWN BY: GS/MB
FIELD DATE: 08/09/23	CHECKED BY: JJH
JOB #: 23-S001-817	

CERTIFICATION

CAUTION: IF THIS DOCUMENT DOES NOT CONTAIN THE SIGNATURE AND RAISED SEAL OF THE PROFESSIONAL, IT IS NOT AN ORIGINAL AND MAY HAVE BEEN ALTERED

JUSTIN J. HEDGES, P.L.S., C.F.S.
PROFESSIONAL LAND SURVEYOR
NJ LIC. NO. GS43362
CERTIFIED FLOODPLAIN SURVEYOR NJ LIC. NO. NJ-044

SHEET NO:

1 of 1

File: S:\Jobs\S001 – InSite Engineering\23-S001-817 – 23 Vreeland Place_Oceanport, NJ\23S001817CAD\dwg\23-S001-817.dwg, ---> 18x24 SURVEY
Copyright 2023, InSite Surveying, LLC, All Rights Reserved.

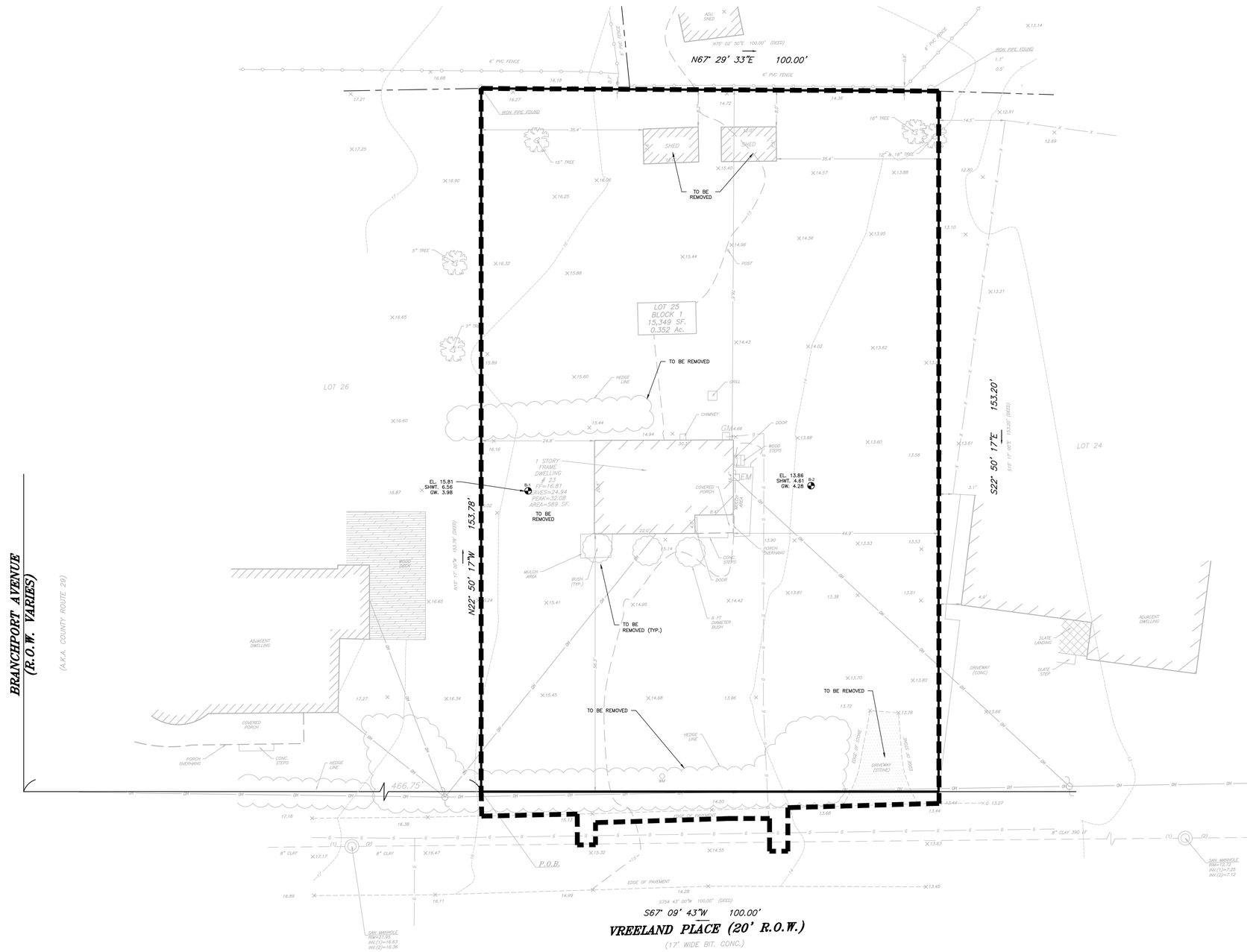

LEGEND

EXISTING		PROPOSED
	BOUNDARY LINE	
50	CONTOUR LINE	50
+ 46.80	SPOT ELEVATION	+ 46.80
	BUILDING	
	WALL	
G G	GAS	GAS
W W	WATER	WTR
	INLET	
	STORM	
	SANITARY MAIN	
SAN	SANITARY LATERAL	SAN
OH	OVERHEAD WIRE	OH
E E	ELECTRIC	E
T T	TELEPHONE	TEL
	UTILITY POLE	
	HYDRANT	HYD
	SIGN POST	
X X	FENCE	X X
	LIGHT FIXTURE	
TP-1	TEST PIT LOCATION	TP-1
	GRADE FLOW ARROW	
	SWALE CENTER LINE	

PROJECT INFORMATION

PROJECT NAME:

23 VREELAND PLACE

PROJECT LOCATION:

BLOCK 1, LOT 25
23 VREELAND PLACE
BOROUGH OF OCEANPORT,
MONMOUTH COUNTY, NJ

OWNER:

KSK-OP-23 LLC.
2123 EVERGREEN LANE
POINT PLEASANT, NJ 08742

APPLICANT:

KSK-OP-23 LLC.
2123 EVERGREEN LANE
POINT PLEASANT, NJ 08742

APPLICANT'S PROFESSIONALS

ARCHITECT:
FRANK JOSEPH BELL ARCHITECT LLC.
39 QUAKERTOWN ROAD
PITTSTOWN, NJ 08867

SURVEYOR:
INSITE SURVEYING, LLC.
1955 ROUTE 34, SUITE 1A
WALL, NJ 07719

GEOTECH:
ANS CONSULTANTS, INC.
4405 SOUTH CLINTON AVENUE
SOUTH PLAINFIELD, NJ 07080

CALL BEFORE YOU DIG!
NJ ONE CALL.....800-272-1000
(at least 3 days prior to excavation)

ELECTRIC	RED
GAS / OIL	YELLOW
COMMUNICATION / TV	ORANGE
WATER	BLUE
SEWER	GREEN
TEMP. SURVEY MARKINGS	MAGENTA
PROPOSED EXCAVATION	WHITE

InSite Engineering, LLC
CERTIFICATE OF AUTHORIZATION: 24GA28083200
1955 ROUTE 34, SUITE 1A, WALL, NJ 07719
732-531-7100 (Ph) 732-531-7344 (Fax)
InSite@InSiteEng.net www.InSiteEng.net

LICENSED IN: NEW JERSEY, NEW YORK, PENNSYLVANIA, DELAWARE, CONNECTICUT, NORTH CAROLINA, COLORADO, & DISTRICT OF COLUMBIA

CAUTION: IF THIS DOCUMENT DOES NOT CONTAIN THE SIGNATURE AND RAISED SEAL OF THE PROFESSIONAL, IT IS NOT AN ORIGINAL DOCUMENT AND HAVE BEEN ALTERED.

PATRICK R. WARD, PE, PP
PROFESSIONAL ENGINEER, PLANNER
NJPE 24GE05079000 NJPP 33LI00626800

REVISIONS

Rev #	Date	Comment
2	05/21/24	REV PER CHECKLIST
1	03/21/24	REV PER ARCHITECT.
0	01/15/24	INITIAL RELEASE

SCALE: AS SHOWN	DESIGNED BY: PRW
DATE: 01/15/24	DRAWN BY: NLC
JOB #: 23-2171-01	CHECKED BY: PRW
CAD ID: 23-2171-01r2	

☒ NOT FOR CONSTRUCTION

APPROVED BY:

FOR CONSTRUCTION

PLAN INFORMATION

DRAWING TITLE:

PLOT PLAN

SHEET TITLE:

EXISTING CONDITIONS

SHEET NO:

1 of 6

File: X:\Jobs\2171 - KSK-OP-23 LLC\23-2171-01 - 23 Vreeland Place_Oceanport, NJ\2021\01CAD\dwg\01-PlotLay. ----> 01-EXISTING CONDITIONS
Copyright 2024, InSite Engineering, LLC, All Rights Reserved.

BUILDING HEIGHT COMPLIANCE PER MUNICIPAL ORDINANCE
NTS

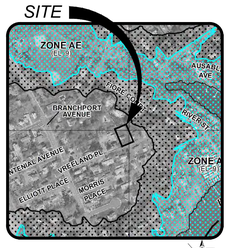

EFFECTIVE FLOOD INSURANCE RATE MAP
500 0 500 1000
Scale: 1"=500'

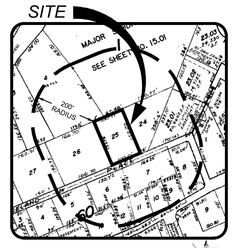

TAX MAP
200 0 200 400
Scale: 1"=200'

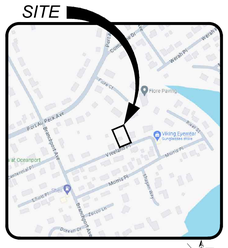

LOCATION MAP
500 0 500 1000
Scale: 1"=500'

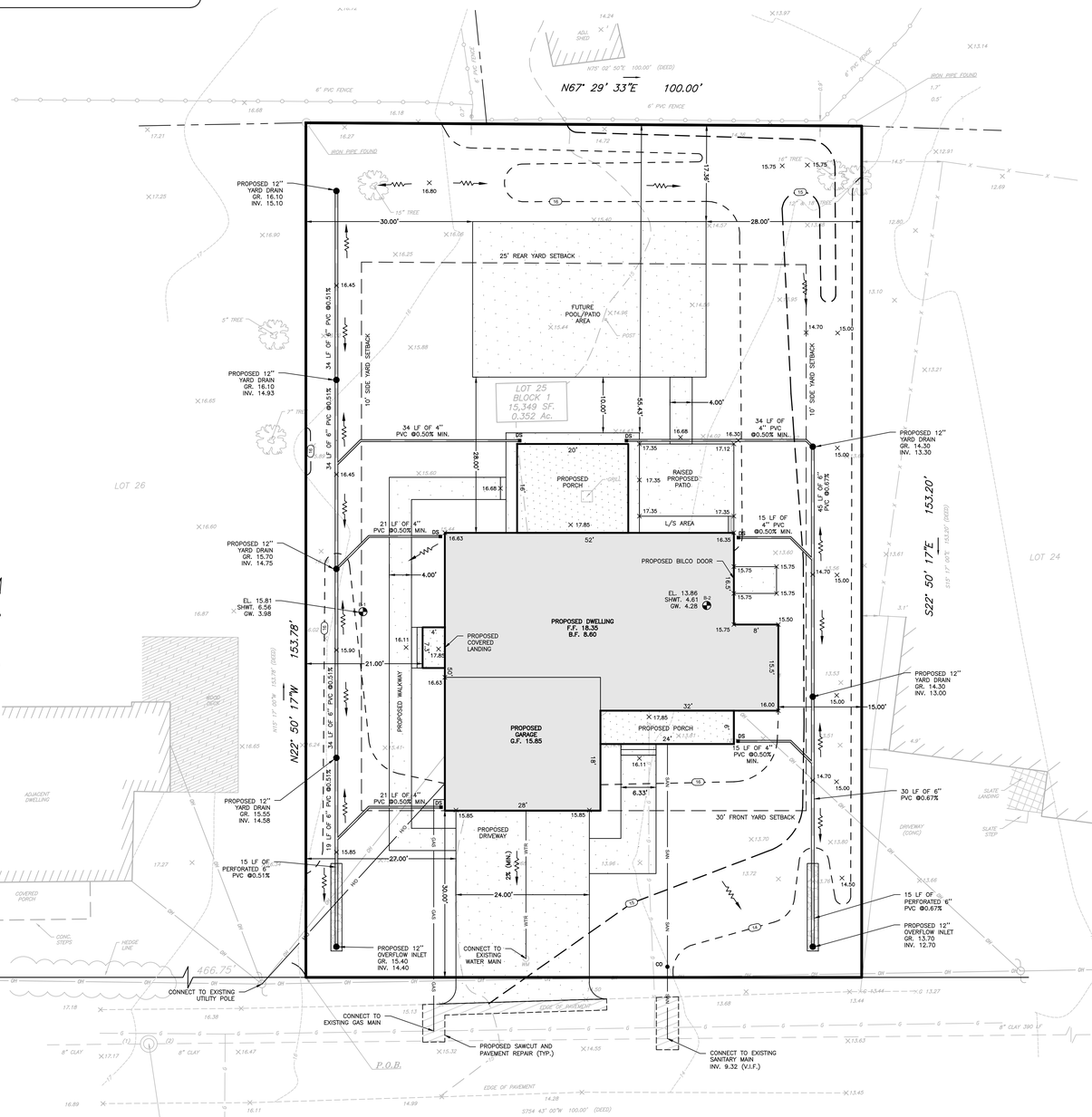

LEGEND

EXISTING		PROPOSED
	BOUNDARY LINE	
	CONTOUR LINE	10
+ 46.80	SPOT ELEVATION	+ 46.80
	BUILDING	
	WALL	
G G	GAS	GAS
W W	WATER	WTR
	INLET	
	STORM	
	SANITARY MAIN	
SAN	SANITARY LATERAL	SAN 5.0
OH	OVERHEAD WIRE	O/H
E	ELECTRIC	E
T T	TELEPHONE	TEL
	UTILITY POLE	
	HYDRANT	
	SIGN POST	
	FENCE	
	LIGHT FIXTURE	
TP-1	TEST PIT LOCATION	TP-1
	GRADE FLOW ARROW	
	SWALE CENTER LINE	

GENERAL NOTES

1. **SUBJECT PROPERTY**
TAX MAP 15.01: BLOCK 1, LOT 25; 23 VREELAND PLACE, BOROUGH OF OCEANPORT, MONMOUTH COUNTY, NEW JERSEY

2. **OWNER / APPLICANT**
KSK-OP-23 LLC
2123 EVERGREEN LANE
POINT PLEASANT, NJ 08742

3. **PURPOSE OF THIS PLAN SET**
THIS PLAN SET HAS BEEN PREPARED TO SUPPORT AN APPLICATION TO THE MUNICIPALITY (FOR ENGINEERING AND ZONING APPROVAL) AND TO SUPPORT AN APPLICATION TO FREEHOLD SOIL CONSERVATION DISTRICT (FOR PLAN CERTIFICATION).

4. **SURVEY DATA**
SURVEY INFORMATION CONTAINED HEREON IS BASED ON A FIELD SURVEY PERFORMED BY INSITE SURVEYING, LLC., ENTITLED "BOUNDARY & TOPOGRAPHIC SURVEY OF BLOCK 1, LOT 25, 23 VREELAND PLACE", WITH THE LATEST REVISION BEING DATED 08/22/23. A SIGNED AND SEALED COPY OF THIS SURVEY SHALL ALWAYS ACCOMPANY THIS SITE PLAN AS AN INDEPENDENT SHEET. TOPOGRAPHIC INFORMATION ON THE SURVEY REFERENCES THE NAVD88 VERTICAL DATUM.

5. **ARCHITECTURAL INFORMATION**
ARCHITECTURAL INFORMATION CONTAINED HEREON IS BASED ON PLANS PREPARED BY FRANK JOSEPH BELL ARCHITECT LLC., ENTITLED "NEW HOUSE FOR KSK-OP-23 LLC.", WITH THE LATEST REVISION BEING DATED 03/01/24.

6. **GEOTECHNICAL INFORMATION**
GEOTECHNICAL INFORMATION CONTAINED HEREON IS BASED ON A REPORT PREPARED BY ANS CONSULTANTS, INC., ENTITLED "SUBSURFACE SOIL INVESTIGATION & REPORT" DATED 11/14/23.

7. **BASE FLOOD ELEVATION**
ACCORDING TO FEMA'S EFFECTIVE FIRM ENTITLED "FIRM - FLOOD INSURANCE RATE MAP (FIRM), MONMOUTH COUNTY, NEW JERSEY (ALL JURISDICTIONS)," COMMUNITY PANEL #34025C0184H, DATED 06/15/22, THE SITE IS LOCATED IN ZONE X, WITH NO BASE FLOOD ELEVATION. ACCORDING TO FEMA'S CURRENT PRELIMINARY FIRM ENTITLED "PRELIMINARY FLOOD INSURANCE RATE MAP (FIRM)", COMMUNITY PANEL #34025C0184J, DATED 01/31/14, THE SITE IS LOCATED IN ZONE X, WITH NO BASE FLOOD ELEVATION. BOTH FEMA MAPS REFERENCE THE NAVD88 VERTICAL DATUM.

8. **CONSTRUCTION STAKEOUT**
SPECIAL CARE SHALL BE TAKEN DURING STAKEOUT AND CONSTRUCTION TO ADHERE TO THE LOCATION OF THE PROPOSED STRUCTURE AND SITE IMPROVEMENTS. THE BUILDING TIES ARE TO THE FOUNDATION.

9. **UNDERGROUND UTILITIES NOTIFICATION**
FOR ANY EXCAVATION IN NEW JERSEY, THE CONTRACTOR SHALL CALL PLANT LOCATION SERVICE AT 1-800-272-1000 FOR A MARKOUT REQUEST NO LESS THAN THREE (3) WORKING DAYS PRIOR TO STARTING ANY EXCAVATION.

10. **VERIFICATION OF UTILITIES**
EXISTING UTILITIES SHOWN ON THIS SITE PLAN ARE APPROXIMATE PER THE REFERENCED SURVEY. THE CONTRACTOR SHALL PERFORM SAMPLE TEST PITS TO DETERMINE EXACT LOCATIONS. ALL EXISTING UTILITIES TO REMAIN AND BE UTILIZED. THE CONTRACTOR SHALL CONFIRM ADEQUACY AND CONDITION OF ALL EXISTING UTILITIES.

11. **SPECIFICATIONS**
UNLESS OTHERWISE NOTED HEREON, ALL SITE WORK SHALL BE CARRIED OUT IN CONFORMANCE WITH THE PROVISIONS OF THE "NEW JERSEY DEPARTMENT OF TRANSPORTATION (NJDOT) STANDARD SPECIFICATIONS FOR ROAD AND BRIDGE CONSTRUCTION", LATEST EDITION.

12. **LIMIT OF DISTURBANCE**
PRIOR TO THE START OF SITE WORK, THE LIMIT OF DISTURBANCE SHALL BE DELINEATED WITH SNOW FENCING OR OTHER APPROPRIATE MARKERS.

13. **RESTORATION**
ALL AREAS DISTURBED DURING THE COURSE OF CONSTRUCTION SHALL BE RESTORED "IN-KIND" AS NEARLY AS PRACTICAL TO THEIR ORIGINAL STATE. AREAS WHERE SOIL IS LEFT EXPOSED SHALL BE GRADED, RAKED SMOOTH AND SEEDED IMMEDIATELY UPON COMPLETION OF SOIL DISTURBANCE.

14. **POOL COMPLIANT FENCE**
IF/WHEN A POOL IS PROPOSED AND INSTALLED, THE APPLICANT SHALL PROVIDE A COMPLIANT POOL FENCE AND GATE IN ACCORDANCE WITH THE MUNICIPAL ORDINANCE, THE 2018 INTERNATIONAL SWIMMING POOL AND SPA CODE (ISPSC), AND ALL APPLICABLE CODES.

LOT COVERAGE CALCULATIONS

ITEM	PROPOSED (SF)
DWELLING	1,620
GARAGE	672
FRONT & SIDE PORCH	173
BACK PORCH	320
FRONT WALK	183
DRIVEWAY	720
SIDE WALK/ STEPS	384
PATIO/ WALK	384
POOL/ POOL PATIO	1,176
BILCO DOOR	37
TOTAL	5,669

ZONING COMPLIANCE CHART

R-3 (SINGLE-FAMILY RESIDENTIAL) DISTRICT

SINGLE FAMILY DETACHED DWELLING: PERMITTED

ORD.SECTION	STANDARD	REQUIRED	EXISTING	PROPOSED	COMPLIES
390 ATTACH 2	MIN. LOT AREA (SF)	12,000	15,349 (0.352 AC.)	NO CHANGE	YES
390 ATTACH 2	MIN. LOT WIDTH (FT)	120	100.00 (N)	NO CHANGE (N)	NO (N)
390 ATTACH 2	MIN. LOT DEPTH (FT)	100	153.20	NO CHANGE	YES
	PRINCIPAL BUILDING				
390 ATTACH 2	MIN. FRONT YARD SETBACK (FT)	30 (1)(2)	56.3	30.00	YES
390 ATTACH 2	MIN. REAR YARD SETBACK (FT)	25	76.5	55.43	YES
390 ATTACH 2	MIN. SIDE YARD SETBACK				
390 ATTACH 2	ONE SIDE (FT)	10 (2)	24.8	15.00	YES
390 ATTACH 2	BOTH SIDES (FT)	25	69.7	36.00	YES
390 ATTACH 2	MAX. BUILDING HEIGHT (FT)	35	(a)	34.63	YES
390 ATTACH 2	MAX. BUILDING STORIES	2.5	1	2.5	YES
	ACCESSORY BUILDING- SHED 1				
390 ATTACH 2	ALLOWABLE LOCATION	SIDE/REAR	REAR	N/A	YES
390 ATTACH 2	MIN. REAR YARD SETBACK (FT)	5	8.0	N/A	YES
390 ATTACH 2	MIN. SIDE YARD SETBACK (FT)	10	35.4	N/A	YES
390-19D	MAX. BUILDING HEIGHT (FT)	15	(a)	N/A	YES
	ACCESSORY BUILDING- SHED 2				
390 ATTACH 2	ALLOWABLE LOCATION	SIDE/REAR	REAR	N/A	YES
390 ATTACH 2	MIN. REAR YARD SETBACK (FT)	5	8.2	N/A	YES
390 ATTACH 2	MIN. SIDE YARD SETBACK (FT)	10	35.4	N/A	YES
390-19D	MAX. BUILDING HEIGHT (FT)	15	(a)	N/A	YES
	SWIMMING POOL				
390-31.E	ALLOWABLE YARD LOCATION	SIDE/REAR	N/A	REAR	YES
390-31.G	MIN. REAR YARD SETBACK (FT)	10	N/A	17.36	YES
390-31.G	MIN. SIDE YARD SETBACK (FT)	10	N/A	28.00	YES
390-31.E	MIN. SETBACK TO DWELLING (FT)	10	N/A	10.00	YES
	DRIVEWAY				
390-26A	MIN. SIDE YARD SETBACK (FT)	5	N/A	27.00	YES
390-26B	MAX. WIDTH (FT)	24	N/A	24.00	YES
390-26D	MAX. NUMBER OF DRIVEWAYS PERMITTED	1	N/A	1	YES
	LOT COVERAGE				
390 ATTACH 2	MAX. PRINCIPAL BUILDING COVERAGE (%)	25	3.84	14.93	YES
390 ATTACH 2	MAX. IMPERVIOUS COVERAGE (%)	37	6.33	36.93	YES
390 ATTACH 2	MAX. DWELLINGS PER ACRE	3.7	2.84	NO CHANGE	YES

(N) EXISTING NON-CONFORMITY
(a) THIS PERTAINS TO AN EXISTING STRUCTURE WHICH WAS NOT MADE AVAILABLE TO OUR OFFICE
(1) IN RESIDENTIAL DISTRICTS, NO PRINCIPAL BUILDING SHALL BE NEARER TO THE STREET LINE OF ANY STREET THAN FIVE FEET OF THE AVERAGE ALIGNMENT OF THE EXISTING PRINCIPAL BUILDINGS WITHIN 200 FEET OF EACH SIDE OF THE LOT ON THE SAME BLOCK. BUILDINGS UTILIZED FOR COMPARISON SHALL BE LOCATED ON THE SAME SIDE OF THE STREET AS THE PRINCIPAL BUILDING AND IN ANY EVENT SHALL NOT VIOLATE THE MINIMUM FRONT YARD SETBACK
(2) IN RESIDENTIAL DISTRICTS, A PORCH ONE STORY IN HEIGHT CAN PROJECT NOT MORE THAN SIX FEET INTO THE FRONT YARD AND NOT MORE THAN FIVE FEET INTO THE SIDE YARD BUT IN NO INSTANCE NEARER THAN 10 FEET TO A SIDE LOT LINE AND 24 FEET TO THE FRONT LOT LINE

PROJECT INFORMATION

PROJECT NAME:

23 VREELAND PLACE

PROJECT LOCATION:
BLOCK 1, LOT 25
23 VREELAND PLACE
BOROUGH OF OCEANPORT,
MONMOUTH COUNTY, NJ

OWNER:
KSK-OP-23 LLC.
2123 EVERGREEN LANE
POINT PLEASANT, NJ 08742

APPLICANT:
KSK-OP-23 LLC.
2123 EVERGREEN LANE
POINT PLEASANT, NJ 08742

APPLICANT'S PROFESSIONALS

ARCHITECT:
FRANK JOSEPH BELL ARCHITECT LLC.
39 QUAKERTOWN ROAD
PITTSTOWN, NJ 08867

SURVEYOR:
INSITE SURVEYING, LLC.
1955 ROUTE 34, SUITE 1A
WALL, NJ 07719

GEOTECH:
ANS CONSULTANTS, INC.
4405 SOUTH CLINTON AVENUE
SOUTH PLAINFIELD, NJ 07080

CALL BEFORE YOU DIG!
NJ ONE CALL....800-272-1000
(at least 3 days prior to excavation)

ELECTRIC	RED
GAS / OIL	YELLOW
COMMUNICATION / TV	ORANGE
WATER	BLUE
SEWER	GREEN
TEMP SURVEY MARKINGS	MAGENTA
PROPOSED EXCAVATION	WHITE

InSite Engineering, LLC
CERTIFICATE OF AUTHORIZATION: 24GA28083200
1955 ROUTE 34, SUITE 1A, WALL, NJ 07719
732-531-7100 (Ph) 732-531-7344 (Fax)
InSite@InSiteEng.net www.InSiteEng.net

LICENSED IN: NEW JERSEY, NEW YORK, PENNSYLVANIA DELAWARE, CONNECTICUT, NORTH CAROLINA COLORADO, & DISTRICT OF COLUMBIA

CAUTION: IF THIS DOCUMENT DOES NOT CONTAIN THE SIGNATURE AND RAISED SEAL OF THE PROFESSIONAL, IT IS NOT AN ORIGINAL DOCUMENT AND HAVE BEEN ALTERED.

PATRICK R. WARD, PE, PP
PROFESSIONAL ENGINEER, PLANNER
NJPE 24GE05079000 NJPP 33LI00626800

REVISIONS

Rev. #	Date	Comment
2	05/21/24	REV PER CHECKLIST
1	03/21/24	REV PER ARCHITECT
0	01/15/24	INITIAL RELEASE

SCALE: AS SHOWN	DESIGNED BY: PRW
DATE: 01/15/24	DRAWN BY: NLC
JOB #: 23-2171-01	CHECKED BY: PRW
CAD ID: 23-2171-01r2	

☒ NOT FOR CONSTRUCTION
APPROVED BY:
FOR CONSTRUCTION

PLAN INFORMATION

DRAWING TITLE:
PLOT PLAN

SHEET TITLE:
PLAN

SHEET NO.
2 of 6

File: X:\Jobs\2171 - KSK-OP-23 LLC\23-2171-01 - 23 Vreeland Place_Oceanport, NJ\2331710100\CAD\01-Plot.dwg, ---> 02-PLOT
Copyright 2024_ InSite Engineering, LLC. All Rights Reserved.

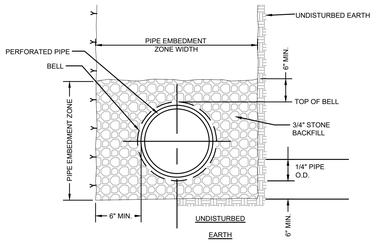

WRAP ENTIRE TRENCH WITHIN THE PIPE EMBEDMENT ZONE WITH FILTER FABRIC. OVERLAP 1 FOOT MINIMUM.

PERFORATED PIPE BEDDING
NTS

NOTE:
CLASS I MATERIAL - 3/4" BROKEN STONE
CLASS II MATERIAL - COARSE SAND AND GRAVEL

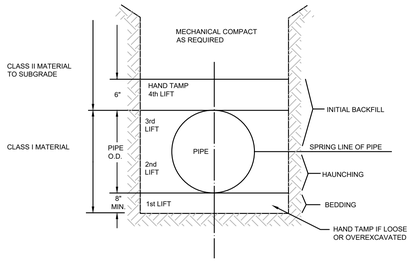

PIPE BEDDING DETAIL
NTS

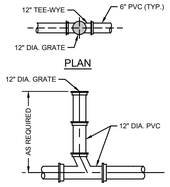

12" YARD DRAIN
NTS

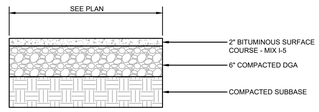

DRIVEWAY PAVEMENT
NTS

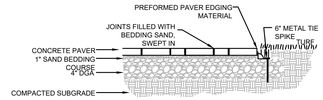

CONCRETE PAVER WALKWAY
NTS

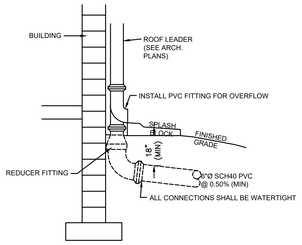

EXTERIOR DOWNSPOUT COLLECTOR
NTS

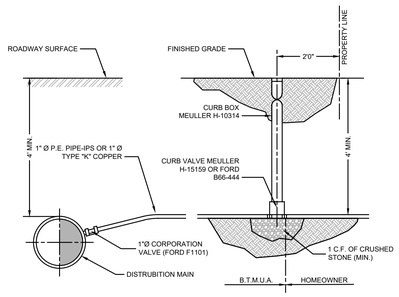

WATER SERVICE CONNECTION
(WITHOUT CURB & SIDEWALK)
NTS

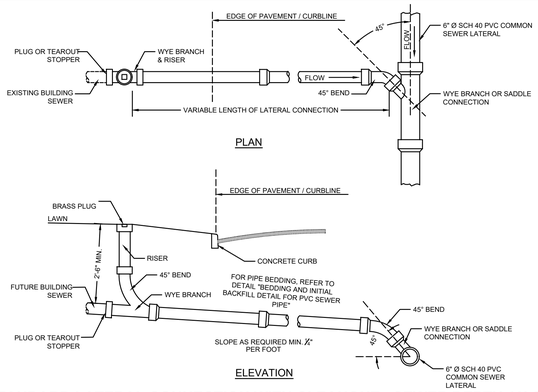

STANDARD LATERAL CONNECTION WITH CLEANOUT - SEWER DEPTH 10' OR LESS
NTS

IN ACCORDANCE WITH NJAC 7:10-11.10(E)5, ALL WATER MAINS AND SANITARY LINES SHALL BE SEPARATED BY A HORIZONTAL DISTANCE OF 10 FEET. IF SUCH LATERAL SEPARATION IS NOT POSSIBLE, THE WATER AND SEWER LINES SHALL BE IN SEPARATE TRENCHES (STEP TRENCHES ARE PROHIBITED) WITH THE TOP OF THE SEWER LINE AT LEAST 18 INCHES BELOW THE BOTTOM OF THE WATER MAI (SEWER SERVICE LATERALS ARE NOT SUBJECT TO THIS REQUIREMENT). IF SUCH VERTICAL SEPARATION IS NOT POSSIBLE, THE SEWER LINE SHALL BE OF WATERTIGHT CONSTRCUTION (DUCTILE IRON), WITH WATERTIGHT JOINTS THAT ARE A MINIMUM OF 10 FEET FROM THE WATER MAIN.

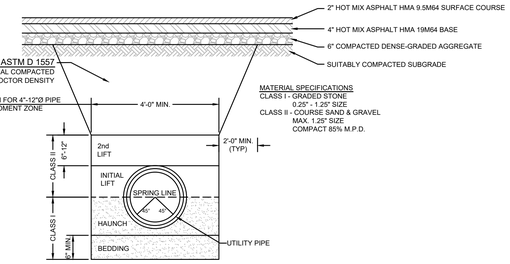

WET AND DRY CONDITIONS

PAVEMENT NOTE: MATERIALS FOR ASPHALT CONCRETE SURFACE SHALL CONFORM TO SECTION 404.02 OF THE NJDOT STANDARD SPECIFICATIONS FOR ROAD AND BRIDGE CONSTRUCTION (1989). MATERIALS FOR ASPHALT CONCRETE BASE SHALL CONFORM TO SECTIONS 301.02 AND 304.02 OF THE NJDOT STANDARD SPECIFICATIONS FOR ROAD AND BRIDGE CONSTRUCTION (1989).

UTILITY TRENCH & PAVEMENT REPAIR
NTS

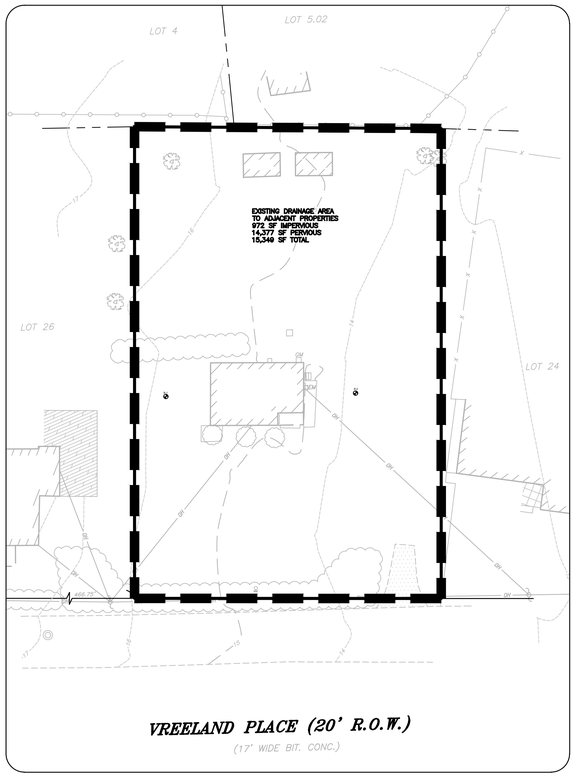

EXISTING DRAINAGE AREAS
1"=20'

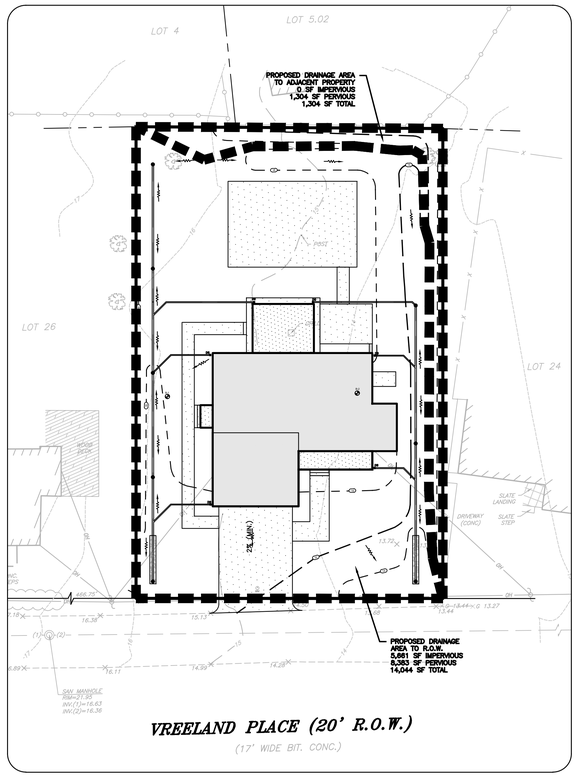

PROPOSED DRAINAGE AREAS
1"=20'

TRIBUTARY PREDEVELOPMENT AREA TO R.O.W.

Surface Type	Area	Runoff Coefficient
Roofs, Garage, Driveway, Walkways, etc.	0 (0.0 AC)	0.95
Lawns (2-7% Slopes)	0 SF (0.0 AC)	0.22

$Q_2 = Ci_2A = (0.95)(4.72\ ^1\ in/hr)(0.0\ AC) + (0.22)(4.72\ ^1\ in/hr)(0.0\ AC) =$ **0.0 CFS**

$Q_{10} = Ci_{10}A = (0.95)(6.24\ ^1\ in/hr)(0.0\ AC) + (0.22)(6.24\ ^1\ in/hr)(0.0\ AC) =$ **0.0 CFS**

TRIBUTARY PREDEVELOPMENT AREA TO ADJACENT PROPERTIES

Surface Type	Area	Runoff Coefficient
Roofs, Garage, Driveway, Walkways, etc.	972 (0.022 AC)	0.95
Lawns (2-7% Slopes)	14,377 SF (0.330 AC)	0.22

$Q_2 = Ci_2A = (0.95)(4.72\ ^1\ in/hr)(0.022\ AC) + (0.22)(4.72\ ^1\ in/hr)(0.330\ AC) =$ **0.441 CFS**

$Q_{10} = Ci_{10}A = (0.95)(6.24\ ^1\ in/hr)(0.022\ AC) + (0.22)(6.24\ ^1\ in/hr)(0.330\ AC) =$ **0.583 CFS**

TRIBUTARY POSTDEVELOPMENT AREA TO R.O.W.

Surface Type	Area	Runoff Coefficient
Roofs, Garage, Driveway, Walkways, Patios, etc.	5,661 (0.130 AC)	0.95
Lawns (2-7% Slopes)	8,383 SF (0.192 AC)	0.22

$Q_2 = Ci_2A = (0.95)(4.72\ ^1\ in/hr)(0.130\ AC) + (0.22)(4.72\ ^1\ in/hr)(0.192\ AC) =$ **0.782 CFS**

$Q_{10} = Ci_{10}A = (0.95)(6.24\ ^1\ in/hr)(0.130\ AC) + (0.22)(6.24\ ^1\ in/hr)(0.192\ AC) =$ **1.03 CFS**

TRIBUTARY POSTDEVELOPMENT AREA TO ADJACENT PROPERTIES

Surface Type	Area	Runoff Coefficient
Roofs, Garage, Driveway, Walkways, Patios, etc.	0 (0.0 AC)	0.95
Lawns (2-7% Slopes)	1,304 SF (0.030 AC)	0.22

$Q_2 = Ci_2A = (0.95)(4.72\ ^1\ in/hr)(0.0\ AC) + (0.22)(4.72\ ^1\ in/hr)(0.030\ AC) =$ **0.031 CFS**

$Q_{10} = Ci_{10}A = (0.95)(6.24\ ^1\ in/hr)(0.0\ AC) + (0.22)(6.24\ ^1\ in/hr)(0.030\ AC) =$ **0.041 CFS**

[1] 2- and 10-year storm event rainfall intensities of 4.72 and 6.24 in/hr, respectively, were utilized in this calculation. These intensities are interpolated from the Oakhurst IDF Curve for six (6) minute storm durations.

PROJECT INFORMATION

PROJECT NAME:

23 VREELAND PLACE

PROJECT LOCATION:
BLOCK 1, LOT 25
23 VREELAND PLACE
BOROUGH OF OCEANPORT,
MONMOUTH COUNTY, NJ

OWNER:
KSK-OP-23 LLC.
2123 EVERGREEN LANE
POINT PLEASANT, NJ 08742

APPLICANT:
KSK-OP-23 LLC.
2123 EVERGREEN LANE
POINT PLEASANT, NJ 08742

APPLICANT'S PROFESSIONALS

ARCHITECT:
FRANK JOSEPH BELL ARCHITECT LLC.
39 QUAKERTOWN ROAD
PITTSTOWN, NJ 08867

SURVEYOR:
INSITE SURVEYING, LLC.
1955 ROUTE 34, SUITE 1A
WALL, NJ 07719

GEOTECH:
ANS CONSULTANTS, INC.
4405 SOUTH CLINTON AVENUE
SOUTH PLAINFIELD, NJ 07080

INSITE ENGINEERING, LLC. SINCE 2003

CALL BEFORE YOU DIG!
NJ ONE CALL.....800-272-1000
(at least 2 days prior to excavation)

ELECTRIC	RED
GAS / OIL	YELLOW
COMMUNICATION / TV	ORANGE
WATER	BLUE
SEWER	GREEN
TEMP. SURVEY MARKINGS	MAGENTA
PROPOSED EXCAVATION	WHITE

INSITE Engineering • Surveying • Planning
InSite Engineering, LLC
CERTIFICATE OF AUTHORIZATION: 24GA28083200
1955 ROUTE 34, SUITE 1A, WALL, NJ 07719
732-531-7100 (Ph) 732-531-7344 (Fax)
InSite@InSiteEng.net www.InSiteEng.net

LICENSED IN: NEW JERSEY, NEW YORK, PENNSYLVANIA DELAWARE, CONNECTICUT, NORTH CAROLINA COLORADO, & DISTRICT OF COLUMBIA

CAUTION: IF THIS DOCUMENT DOES NOT CONTAIN THE SIGNATURE AND RAISED SEAL OF THE PROFESSIONAL, IT IS NOT AN ORIGINAL DOCUMENT AND HAVE BEEN ALTERED

PATRICK R. WARD, PE, PP
PROFESSIONAL ENGINEER, PLANNER
NJPE 24GE05079000 NJPP 33LI00626800

REVISIONS

Rev #:	Date	Comment
2	05/21/24	REV PER CHECKLIST
1	03/15/24	REV PER ARCHITECT
0	01/15/24	INITIAL RELEASE

SCALE: AS SHOWN	DESIGNED BY: PRW
DATE: 01/15/24	DRAWN BY: NLC
JOB #: 23-2171-01	CHECKED BY: PRW
CAD ID: 23-2171-01r2	

☒ NOT FOR CONSTRUCTION
☐ FOR CONSTRUCTION — APPROVED BY:

PLAN INFORMATION

DRAWING TITLE:
PLOT PLAN

SHEET TITLE:
CONSTRUCTION DETAILS

SHEET NO:
3 of 6

File: X:\Jobs\2171 - KSK-OP-23 LLC\23-2171-01 - 23 Vreeland Place_Oceanport, NJ\2021101\CAD\dwg\01-PlotPlan.dwg --> 03-DETAILS
Copyright 2024, InSite Engineering, LLC. All Rights Reserved.

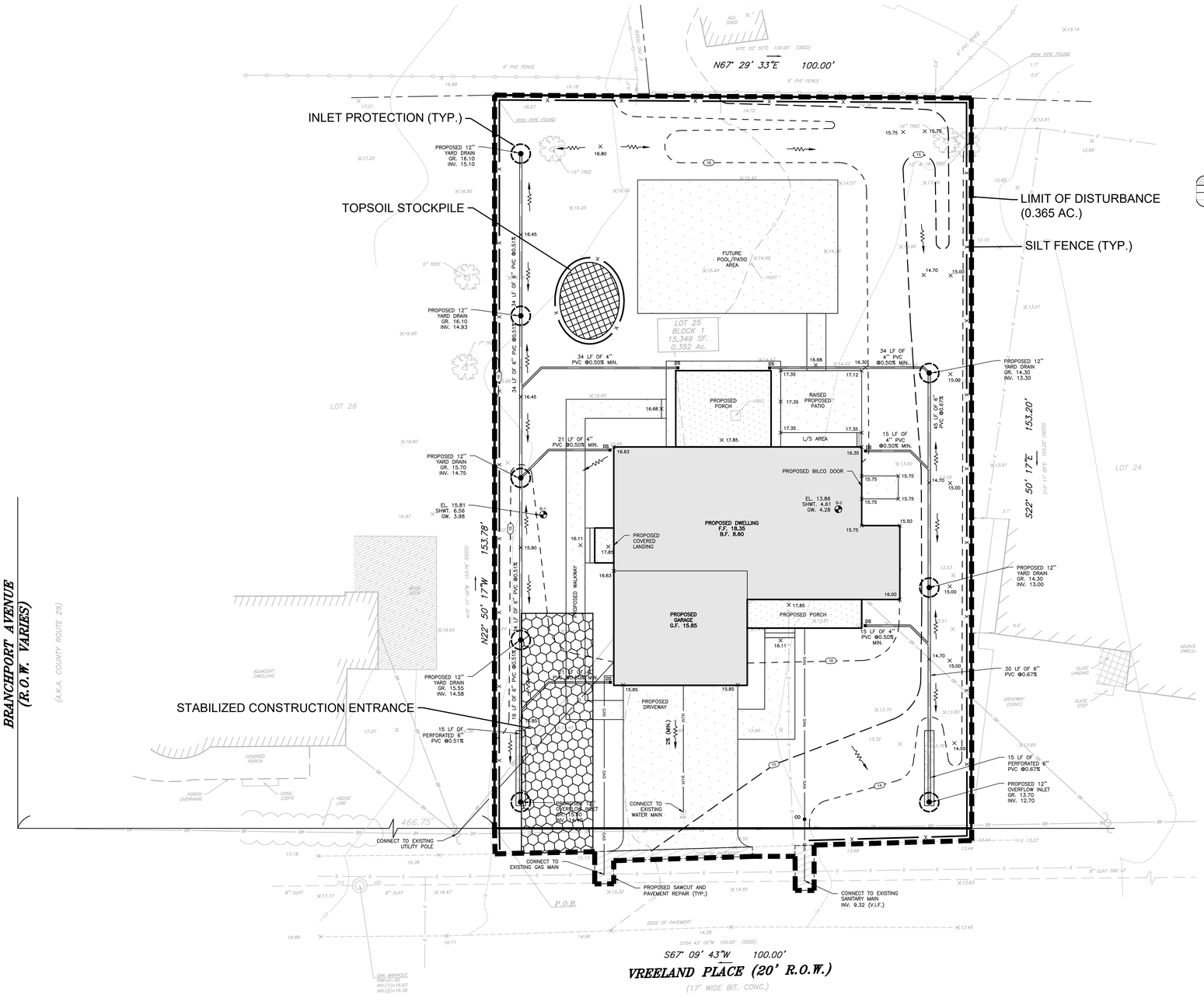

SOILS MAP

500 0 500 1000

Scale: 1"=500'

SOIL DESIGNATION LEGEND		
MAP UNIT SYMBOL	MAP UNIT NAME	RATING
FrrC	FREEHOLD-URBAN LAND COMPLEX, 0 TO 10 PERCERNT SLOPE	B

LEGEND

EXISTING		PROPOSED
	BOUNDARY LINE	
	CONTOUR LINE	15
+ 46.80	SPOT ELEVATION	+46.80
	BUILDING	
	WALL	
G G	GAS	GAS
W W	WATER	WTR
	INLET	
	STORM	
	SANITARY MAIN	
SAN	SANITARY LATERAL	SAN
OH	OVERHEAD WIRE	O/H
E E	ELECTRIC	E
T T	TELEPHONE	TEL
	UTILITY POLE	
	HYDRANT	
	SIGN POST	
	FENCE	X X
	LIGHT FIXTURE	
TP-1	TEST PIT LOCATION	TP-1
	GRADE FLOW ARROW	
	SWALE CENTER LINE	

SOIL EROSION LEGEND

- LIMIT OF DISTURBANCE
- SILT FENCE
- INLET PROTECTION
- PROPOSED TREE PROTECTION
- SOIL COMPACTION TEST LOCATION
- STABILIZED CONSTRUCTION ENTRANCE
- RIP-RAP APRON, SCOUR HOLE
- SOIL RESTORATION AREA

CONSTRUCTION / SPPP NOTE

THIS PLAN WAS PREPARED TO ADDRESS THE SOIL EROSION AND SEDIMENT CONTROL COMPONENT OF THE STORMWATER POLLUTION PREVENTION PLAN (SPPP) AT THE TIME OF DESIGN ONLY. ALL OTHER COMPONENTS OF THE SPPP AND GENERAL STORMWATER PERMIT ARE TO BE THE RESPONSIBILITY OF THE DEVELOPER AND/OR THE SITE CONTRACTOR.

PLEASE NOTE - THIS PLAN IS NOT TO BE USED FOR SITE CONSTRUCTION.

TOTAL LIMIT OF DISTURBANCE = 0.365 AC.

SOIL RESTORATION EXEMPTION

AS DETERMINED BY THE STATE POLICY MAP, THE PROJECT AREA FALLS WITHIN AN AREA OF "URBAN REDEVELOPMENT" AND IS CONSIDERED "PREVIOUSLY DEVELOPED" AS DEFINED BY THE NJDEP. IN ACCORDANCE WITH NEW JERSEY STANDARD FOR LAND REGRADING (REVISED 2017), THE SITE IS EXEMPT FROM SOIL RESTORATION REQUIREMENTS.

PROJECT INFORMATION

PROJECT NAME:

23 VREELAND PLACE

PROJECT LOCATION:
BLOCK 1, LOT 25
23 VREELAND PLACE
BOROUGH OF OCEANPORT,
MONMOUTH COUNTY, NJ

OWNER:
KSK-OP-23 LLC.
2123 EVERGREEN LANE
POINT PLEASANT, NJ 08742

APPLICANT:
KSK-OP-23 LLC.
2123 EVERGREEN LANE
POINT PLEASANT, NJ 08742

APPLICANT'S PROFESSIONALS

ARCHITECT:
FRANK JOSEPH BELL ARCHITECT LLC.
39 QUAKERTOWN ROAD
PITTSTOWN, NJ 08867

SURVEYOR:
INSITE SURVEYING, LLC.
1955 ROUTE 34, SUITE 1A
WALL, NJ 07719

GEOTECH:
ANS CONSULTANTS, INC.
4405 SOUTH CLINTON AVENUE
SOUTH PLAINFIELD, NJ 07080

INSITE ENGINEERING, LLC SINCE 2003

CALL BEFORE YOU DIG!
NJ ONE CALL.....800-272-1000
(at least 3 days prior to excavation)

ELECTRIC	RED
GAS / OIL	YELLOW
COMMUNICATION / TV	ORANGE
WATER	BLUE
SEWER	GREEN
TEMP. SURVEY MARKINGS	MAGENTA
PROPOSED EXCAVATION	WHITE

INSITE Engineering • Surveying • Planning
InSite Engineering, LLC
CERTIFICATE OF AUTHORIZATION: 24GA28083200
1955 ROUTE 34, SUITE 1A, WALL, NJ 07719
732-531-7100 (Ph) 732-531-7344 (Fax)
InSite@InSiteEng.net www.InSiteEng.net

LICENSED IN NEW JERSEY, NEW YORK, PENNSYLVANIA DELAWARE, CONNECTICUT, NORTH CAROLINA COLORADO, & DISTRICT OF COLUMBIA

CAUTION: IF THIS DOCUMENT DOES NOT CONTAIN THE SIGNATURE AND RAISED SEAL OF THE PROFESSIONAL, IT IS NOT AN ORIGINAL AND MAY HAVE BEEN ALTERED.

PATRICK R. WARD, PE, PP
PROFESSIONAL ENGINEER, PLANNER
NJPE 24GE05079000 NJPP 33LI00626800

REVISIONS

Rev #:	Date	Comment
2	05/21/24	REV PER CHECKLIST
1	03/21/24	REV PER ARCHITECT
0	01/15/24	INITIAL RELEASE

SCALE: AS SHOWN	DESIGNED BY: PRW
DATE: 01/15/24	DRAWN BY: NLC
JOB #: 23-2171-01	CHECKED BY: PRW
CAD ID: 23-2171-01r2	

☒ NOT FOR CONSTRUCTION

APPROVED BY:

FOR CONSTRUCTION

PLAN INFORMATION

DRAWING TITLE:

PLOT PLAN

SHEET TITLE:

SOIL EROSION & SEDIMENT CONTROL PLAN

SHEET NO:

4 of 6

File: X:\Jobs\2171 - KSK-OP-23 LLC\23-2171-01 - 23 Vreeland Place, Oceanport, NJ\2023170100\CAD\dwg\01-Plot.dwg, ---> 04-SEQ
Copyright 2024, InSite Engineering, LLC. All Rights Reserved.

SOIL EROSION AND SEDIMENT CONTROL NOTES

1. THE FREEHOLD SOIL CONSERVATION DISTRICT SHALL BE NOTIFIED FORTY-EIGHT (48) HOURS IN ADVANCE OF ANY SOIL DISTURBING ACTIVITY.
2. ALL SOIL EROSION AND SEDIMENT CONTROL PRACTICES ARE TO BE INSTALLED PRIOR TO SOIL DISTURBANCE, OR IN THEIR PROPER SEQUENCE, AND MAINTAINED UNTIL PERMANENT PROTECTION IS ESTABLISHED.
3. ANY CHANGES TO THE CERTIFIED SOIL EROSION AND SEDIMENT CONTROL PLANS WILL REQUIRE THE SUBMISSION OF REVISED SOIL EROSION AND SEDIMENT CONTROL PLANS TO THE DISTRICT FOR RE-CERTIFICATION. THE REVISED PLANS MUST MEET ALL CURRENT STATE SOIL EROSION AND SEDIMENT CONTROL STANDARDS.
4. N.J.S.A 4:24-39 ET. SEQ. REQUIRES THAT NO CERTIFICATES OF OCCUPANCY BE ISSUED BEFORE THE DISTRICT DETERMINES THAT A PROJECT OR PORTION THEREOF IS IN FULL COMPLIANCE WITH THE CERTIFIED PLAN AND STANDARDS FOR SOIL EROSION AND SEDIMENT CONTROL IN NEW JERSEY AND A REPORT OF COMPLIANCE HAS BEEN ISSUED. UPON WRITTEN REQUEST FROM THE APPLICANT, THE DISTRICT MAY ISSUE A REPORT OF COMPLIANCE WITH CONDITIONS ON A LOT-BY-LOT OR SECTION-BY-SECTION BASIS, PROVIDED THAT THE PROJECT OR PORTION THEREOF IS IN SATISFACTORY COMPLIANCE WITH THE SEQUENCE OF DEVELOPMENT AND TEMPORARY MEASURES FOR SOIL EROSION AND SEDIMENT CONTROL HAVE BEEN IMPLEMENTED, INCLUDING PROVISIONS FOR STABILIZATION AND SITE WORK.
5. ANY DISTURBED AREAS THAT WILL BE LEFT EXPOSED MORE THAN SIXTY (60) DAYS, AND NOT SUBJECT TO CONSTRUCTION TRAFFIC, WILL IMMEDIATELY RECEIVE A TEMPORARY SEEDING. IF THE SEASON PREVENTS THE ESTABLISHMENT OF TEMPORARY COVER, THE DISTURBED AREAS WILL BE MULCHED WITH STRAW, OR EQUIVALENT MATERIAL, AT A RATE OF 2 TO 2 ½ TONS PER ACRE, ACCORDING TO STATE STANDARD FOR STABILIZATION WITH MULCH ONLY.
6. IMMEDIATELY FOLLOWING INITIAL DISTURBANCE OR ROUGH GRADING, ALL CRITICAL AREAS SUBJECT TO EROSION (I.E. STOCKPILES, STEEP SLOPES AND ROADWAY EMBANKMENTS) WILL RECEIVE TEMPORARY SEEDING IN COMBINATION WITH STRAW MULCH OR A SUITABLE EQUIVALENT, AND A MULCH ANCHOR, IN ACCORDANCE WITH STATE STANDARDS.
7. A SUB-BASE COURSE WILL BE APPLIED IMMEDIATELY FOLLOWING ROUGH GRADING AND INSTALLATION OF IMPROVEMENTS TO STABILIZE STREETS, ROADS, DRIVEWAYS, AND PARKING AREAS. IN AREAS WHERE NO UTILITIES ARE PRESENT, THE SUB-BASE SHALL BE INSTALLED WITHIN FIFTEEN (15) DAYS OF THE PRELIMINARY GRADING.
8. THE STANDARD FOR STABILIZED CONSTRUCTION ACCESS REQUIRES THE INSTALLATION OF A PAD OF CLEAN CRUSHED STONE AT POINTS WHERE TRAFFIC WILL BE ACCESSING THE CONSTRUCTION SITE. AFTER INTERIOR ROADWAYS ARE PAVED, INDIVIDUAL LOTS REQUIRE A STABILIZED CONSTRUCTION ENTRANCE CONSISTING OF ONE INCH TO TWO INCH (1" - 2") STONE FOR A MINIMUM LENGTH OF TEN FEET (10') EQUAL TO THE LOT ENTRANCE WIDTH. ALL OTHER ACCESS POINTS SHALL BE BLOCKED OFF.
9. ALL SOIL WASHED, DROPPED, SPILLED, OR TRACKED OUTSIDE THE LIMIT OF DISTURBANCE OR ONTO PUBLIC RIGHT-OF-WAYS WILL BE REMOVED IMMEDIATELY.
10. PERMANENT VEGETATION IS TO BE SEEDED OR SODDED ON ALL EXPOSED AREAS WITHIN TEN (10) DAYS AFTER FINAL GRADING.
11. AT THE TIME THAT SITE PREPARATION FOR PERMANENT VEGETATIVE STABILIZATION IS GOING TO BE ACCOMPLISHED, ANY SOIL THAT WILL NOT PROVIDE A SUITABLE ENVIRONMENT TO SUPPORT ADEQUATE VEGETATIVE GROUND COVER SHALL BE REMOVED OR TREATED IN SUCH A WAY THAT IT WILL PERMANENTLY ADJUST THE SOIL CONDITIONS AND RENDER IT SUITABLE FOR VEGETATIVE GROUND COVER. IF THE REMOVAL OR TREATMENT OF THE SOIL WILL NOT PROVIDE SUITABLE CONDITIONS, NON-VEGETATIVE MEANS OF PERMANENT GROUND STABILIZATION WILL HAVE TO BE EMPLOYED.
12. IN ACCORDANCE WITH THE STANDARD FOR MANAGEMENT OF HIGH ACID PRODUCING SOILS, ANY SOIL HAVING A PH OF 4 OR LESS OR CONTAINING IRON SULFIDES SHALL BE ULTIMATELY PLACED OR BURIED WITH LIMESTONE APPLIED AT THE RATE OF 10 TONS/ACRE, (OR 450 LBS/1,000 SQ FT OF SURFACE AREA) AND COVERED WITH A MINIMUM OF 12" OF SETTLED SOIL WITH A PH OF 5 OR MORE, OR 24" WHERE TREES OR SHRUBS ARE TO BE PLANTED.
13. CONDUIT OUTLET PROTECTION MUST BE INSTALLED AT ALL REQUIRED OUTFALLS PRIOR TO THE DRAINAGE SYSTEM BECOMING OPERATIONAL.
14. UNFILTERED DEWATERING IS NOT PERMITTED. NECESSARY PRECAUTIONS MUST BE TAKEN DURING ALL DEWATERING OPERATIONS TO MINIMIZE SEDIMENT TRANSFER. ANY DEWATERING METHODS USED MUST BE IN ACCORDANCE WITH THE STANDARD FOR DEWATERING.
15. SHOULD THE CONTROL OF DUST AT THE SITE BE NECESSARY, THE SITE WILL BE SPRINKLED UNTIL THE SURFACE IS WET, TEMPORARY VEGETATIVE COVER SHALL BE ESTABLISHED OR MULCH SHALL BE REQUIRED BY THE STANDARD FOR DUST CONTROL.
16. STOCKPILE AND STAGING LOCATIONS ESTABLISHED IN THE FIELD SHALL BE PLACED WITHIN THE LIMIT OF DISTURBANCE ACCORDING TO THE CERTIFIED PLAN. STAGING AND STOCKPILES NOT LOCATED WITHIN THE LIMIT OF DISTURBANCE SHALL REQUIRE CERTIFICATION OF A REVISED SOIL EROSION AND SEDIMENT CONTROL PLAN. CERTIFICATION OF A NEW SOIL EROSION AND SEDIMENT CONTROL PLAN MAY BE REQUIRED FOR THESE ACTIVITIES IF AN AREA GREATER THAN 5,000 SQUARE FEET IS DISTURBED.
17. ALL SOIL STOCKPILES ARE TO BE TEMPORARILY STABILIZED IN ACCORDANCE WITH SOIL EROSION AND SEDIMENT CONTROL NOTE #6.
18. THE PROPERTY OWNER SHALL BE RESPONSIBLE FOR ANY EROSION OR SEDIMENTATION THAT MAY OCCUR BELOW STORMWATER OUTFALLS OR OFFSITE AS A RESULT OF CONSTRUCTION OF THE PROJECT.

TEMPORARY VEGETATIVE COVER FOR SOIL STABILIZATION

1. SITE PREPARATION

A. GRADE AS NEEDED AND FEASIBLE TO PERMIT THE USE OF CONVENTIONAL EQUIPMENT FOR SEEDBED PREPARATION, SEEDING, MULCH APPLICATION, AND MULCH ANCHORING. ALL GRADING SHOULD BE DONE IN ACCORDANCE WITH STANDARDS FOR LAND GRADING, PG. 19-1.

B. INSTALL NEEDED EROSION CONTROL PRACTICES OR FACILITIES SUCH AS DIVERSIONS, GRADE STABILIZATION STRUCTURES, CHANNEL STABILIZATION MEASURES, SEDIMENT BASINS, AND WATERWAYS. SEE STANDARDS 11 THROUGH 42.

C. IMMEDIATELY PRIOR TO SEEDING, THE SURFACE SHOULD BE SCARIFIED 6" TO 12" WHERE THERE HAS BEEN SOIL COMPACTION. THIS PRACTICE IS PERMISSIBLE ONLY WHERE THERE IS NO DANGER TO UNDERGROUND UTILITIES (CABLES, IRRIGATION SYSTEMS, ETC.).

2. SEEDBED PREPARATION

A. APPLY GROUND LIMESTONE AND FERTILIZER ACCORDING TO SOIL TEST RECOMMENDATIONS SUCH AS OFFERED BY RUTGERS CO-OPERATIVE EXTENSION. SOIL SAMPLE MAILERS ARE AVAILABLE FROM THE LOCAL RUTGERS COOPERATIVE EXTENSION OFFICES. FERTILIZER SHALL BE APPLIED AT THE RATE OF 500 POUNDS PER ACRE OR 11 POUNDS PER 1,000 SQUARE FEET OF 10-20-10 OR EQUIVALENT WITH 50% WATER INSOLUBLE NITROGEN UNLESS A SOIL TEST INDICATES OTHERWISE. LIMING RATES SHALL BE ESTABLISHED VIA SOIL TESTING. CALCIUM CARBONATE IS THE EQUIVALENT AND STANDARD FOR MEASURING THE ABILITY OF LIMING MATERIALS TO NEUTRALIZE SOIL ACIDITY AND SUPPLY CALCIUM AND MAGNESIUM TO GRASSES AND LEGUMES.

B. WORK LIME AND FERTILIZER INTO THE SOIL AS NEARLY AS PRACTICAL TO A DEPTH OF 4 INCHES WITH A DISC, SPRINGTOOTH HARROW, OR OTHER SUITABLE EQUIPMENT. THE FINAL HARROWING OR DISKING OPERATION SHOULD BE ON THE GENERAL CONTOUR. CONTINUE TILLAGE UNTIL A REASONABLE UNIFORM SEEDBED IS PREPARED.

C. INSPECT SEEDBED JUST BEFORE SEEDING. IF TRAFFIC HAS LEFT THE SOIL COMPACTED, THE AREA MUST BE RETILLED IN ACCORDANCE WITH THE ABOVE.

D. SOILS HIGH IN SULFIDES OR HAVING A PH OF 4 OR LESS REFER TO STANDARD FOR MANAGEMENT OF HIGH ACID PRODUCING SOILS, PG. 1-1.

3. SEEDING

A. TEMPORARY VEGETATIVE SEEDING COVER SHALL CONSIST OF PERENNIAL RYEGRASS APPLIED UNIFORMLY AT A RATE OF 1 POUND PER 1,000 SF (100 LBS/AC) WITH AN OPTIMUM SEED DEPTH OF 0.5" (TWICE THE DEPTH IF SANDY SOILS), IN ACCORDANCE WITH TABLE 7-2, PAGE 7-3.

*SEEDING DATES: 2/15-5/1 AND 8/15-10/15

B. CONVENTIONAL SEEDING. APPLY SEED UNIFORMLY BY HAND, CYCLONE (CENTRIFUGAL) SEEDER, DROP SEEDER, DRILL OR CULTIPACKER SEEDER. EXCEPT FOR DRILLED, HYDROSEEDED OR CULTIPACKED SEEDINGS, SEED SHALL BE INCORPORATED INTO THE SOIL, TO A DEPTH OF 1/4 TO 1/2 INCH, BY RAKING OR DRAGGING. DEPTH OF SEED PLACEMENT MAY BE 1/4 INCH DEEPER ON COARSE TEXTURED SOIL.

C. HYDROSEEDING IS A BROADCAST SEEDING METHOD USUALLY INVOLVING A TRUCK OR TRAILER MOUNTED TANK, WITH AN AGITATION SYSTEM AND HYDRAULIC PUMP FOR MIXING SEED, WATER AND FERTILIZER AND SPRAYING THE MIX ONTO THE PREPARED SEEDBED. MULCH SHALL NOT BE INCLUDED IN THE TANK WITH SEED. SHORT FIBERED MULCH MAY BE APPLIED WITH A HYDROSEEDER FOLLOWING SEEDING. (ALSO SEE SECTION IV MULCHING) HYDROSEEDING IS NOT A PREFERRED SEEDING METHOD BECAUSE SEED AND FERTILIZER ARE APPLIED TO THE SURFACE AND NOT INCORPORATED INTO THE SOIL. POOR SEED TO SOIL CONTACT OCCURS REDUCING SEED GERMINATION AND GROWTH. HYDROSEEDING MAY BE USED FOR AREAS TOO STEEP FOR CONVENTIONAL EQUIPMENT TO TRAVERSE OR TOO OBSTRUCTED WITH ROCKS, STUMPS, ETC.

D. AFTER SEEDING, FIRMING THE SOIL WITH A CORRUGATED ROLLER WILL ASSURE GOOD SEED-TO-SOIL CONTACT, RESTORE CAPILLARITY, AND IMPROVE SEEDLING EMERGENCE. THIS IS THE PREFERRED METHOD. WHEN PERFORMED ON THE CONTOUR, SHEET EROSION WILL BE MINIMIZED AND WATER CONSERVATION ON SITE WILL BE MAXIMIZED.

4. MULCHING

MULCHING IS REQUIRED ON ALL SEEDING. MULCH WILL INSURE AGAINST EROSION BEFORE GRASS IS ESTABLISHED AND WILL PROMOTE FASTER AND EARLIER ESTABLISHMENT. THE EXISTENCE OF VEGETATION SUFFICIENT TO CONTROL SOIL EROSION SHALL BE DEEMED COMPLIANCE WITH THIS MULCHING REQUIREMENT.

A. STRAW OR HAY. UNROTTED SMALL GRAIN STRAW, HAY FREE OF SEEDS, APPLIED AT THE RATE OF 1-1/2 TO 2 TONS PER ACRE (70 TO 90 POUNDS PER 1,000 SQUARE FEET), EXCEPT THAT WHERE A CRIMPER IS USED INSTEAD OF A LIQUID MULCH-BINDER (TACKIFYING OR ADHESIVE AGENT), THE RATE OF APPLICATION IS 3 TONS PER ACRE. MULCH CHOPPER-BLOWERS MUST NOT GRIND THE MULCH. HAY MULCH IS NOT RECOMMENDED FOR ESTABLISHING FINE TURF OR LAWNS DUE TO THE PRESENCE OF WEED SEED.

APPLICATION. SPREAD MULCH UNIFORMLY BY HAND OR MECHANICALLY SO THAT APPROXIMATELY 95% OF THE SOIL SURFACE WILL BE COVERED. FOR UNIFORM DISTRIBUTION OF HAND-SPREAD MULCH, DIVIDE AREA INTO APPROXIMATELY 1,000 SQUARE FEET SECTIONS AND DISTRIBUTE 70 TO 90 POUNDS WITHIN EACH SECTION.

ANCHORING SHALL BE ACCOMPLISHED IMMEDIATELY AFTER PLACEMENT TO MINIMIZE LOSS BY WIND OR WATER. THIS MAY BE DONE BY ONE OF THE FOLLOWING METHODS, DEPENDING UPON THE SIZE OF THE AREA, STEEPNESS OF SLOPES, AND COSTS.

1. PEG AND TWINE. DRIVE 8 TO 10 INCH WOODEN PEGS TO WITHIN 2 TO 3 INCHES OF THE SOIL SURFACE EVERY 4 FEET IN ALL DIRECTIONS. STAKES MAY BE DRIVEN BEFORE OR AFTER APPLYING MULCH. SECURE MULCH TO SOIL SURFACE BY STRETCHING TWINE BETWEEN PEGS IN A CRISS-CROSS AND A SQUARE PATTERN. SECURE TWINE AROUND EACH PEG WITH TWO OR MORE ROUND TURNS.
2. MULCH NETTINGS - STAPLE PAPER, JUTE, COTTON, OR PLASTIC NETTINGS TO THE SOIL SURFACE. USE A DEGRADABLE NETTING IN AREAS TO BE MOWED.
3. CRIMPER (MULCH ANCHORING COULTER TOOL) - A TRACTOR-DRAWN IMPLEMENT, SOMEWHAT LIKE A DISC HARROW, ESPECIALLY DESIGNED TO PUSH OR CUT SOME OF THE BROADCAST LONG FIBER MULCH 3 TO 4 INCHES INTO THE SOIL SO AS TO ANCHOR IT AND LEAVE PART STANDING UPRIGHT. THIS TECHNIQUE IS LIMITED TO AREAS TRAVERSABLE BY A TRACTOR, WHICH MUST OPERATE ON THE CONTOUR OF SLOPES. STRAW MULCH RATE MUST BE 3 TONS PER ACRE. NO TACKIFYING OR ADHESIVE AGENT IS REQUIRED.
4. LIQUID MULCH-BINDERS. - MAY BE USED TO ANCHOR HAY OR STRAW MULCH.
   a. APPLICATIONS SHOULD BE HEAVIER AT EDGES WHERE WIND MAY CATCH THE MULCH, IN VALLEYS, AND AT CRESTS OF BANKS. THE REMAINDER OF THE AREA SHOULD BE UNIFORM IN APPEARANCE.
   b. USE ONE OF THE FOLLOWING:
      (1) ORGANIC AND VEGETABLE BASED BINDERS - NATURALLY OCCURRING, POWDER BASED, HYDROPHILIC MATERIALS WHEN MIXED WITH WATER FORMULATES A GEL AND WHEN APPLIED TO MULCH UNDER SATISFACTORY CURING CONDITIONS WILL FORM MEMBRANED NETWORKS OF INSOLUBLE POLYMERS. THE VEGETABLE GEL SHALL BE PHYSIOLOGICALLY HARMLESS AND NOT RESULT IN A PHYTOTOXIC EFFECT OR IMPEDE GROWTH OF TURFGRASS. USE AT RATES AND WEATHER CONDITIONS AS RECOMMENDED BY THE MANUFACTURER TO ANCHOR MULCH MATERIALS. MANY NEW PRODUCTS ARE AVAILABLE, SOME OF WHICH MAY NEED FURTHER EVALUATION FOR USE IN THIS STATE.
      (2) SYNTHETIC BINDERS - HIGH POLYMER SYNTHETIC EMULSION, MISCIBLE WITH WATER WHEN DILUTED AND, FOLLOWING APPLICATION OF MULCH, DRYING AND CURING, SHALL NO LONGER BE SOLUBLE OR DISPERSIBLE IN WATER. BINDER SHALL BE APPLIED AT RATES RECOMMENDED BY THE MANUFACTURER AND REMAIN TACKY UNTIL GERMINATION OF GRASS.
      NOTE: ALL NAMES GIVEN ABOVE ARE REGISTERED TRADE NAMES. THIS DOES NOT CONSTITUTE A RECOMMENDATION OF THESE PRODUCTS TO THE EXCLUSION OF OTHER PRODUCTS.
B. WOOD-FIBER OR PAPER-FIBER MULCH - SHALL BE MADE FROM WOOD, PLANT FIBERS OR PAPER CONTAINING NO STANDARDS FOR SOIL EROSION AND SEDIMENT CONTROL IN NEW JERSEY JANUARY 2014GROWTH OR GERMINATION INHIBITING MATERIALS. USED AT THE RATE OF 1,500 POUNDS PER ACRE (OR AS RECOMMENDED BY THE PRODUCT MANUFACTURER) AND MAY BE APPLIED BY A HYDROSEEDER. MULCH SHALL NOT BEMIXEDIN THE TANK WITH SEED. USE IS LIMITED TO FLATTER SLOPES AND DURING OPTIMUM SEEDING PERIODS IN SPRING AND FALL.
C. PELLETIZED MULCH-COMPRESSED AND EXTRUDED PAPER AND/OR WOOD FIBER PRODUCT, WHICH MAYECTI CONTAIN CO-POLYMERS, TACKIFIERS,FERTILIZERS AND COLORING AGENTS. THE DRY PELLETS, WHEN APPLIED TO AW SEEDED AREA AND WATERED, FORM A MULCHMAT. PELLETIZED MULCH SHALL BE APPLIED IN ACCORDANCE WITH THE MANUFACTURER'S RECOMMENDATIONS. MULCH MAY BE APPLIED BY HAND OR MECHANICAL SPREADER AT THE RATE OF 60-75 LBS./1,000 SQUARE FEET AND ACTIVATED WITH 0.2 TO0.4 INCHES OF WATER. THIS MATERIAL HAS BEEN FOUND TO BE BENEFICIAL FOR USE ON SMALL LAWN OR RENOVATION AREAS. SEEDED AREAS WHERE WEED-SEED FREE MULCH IS DESIRED, OR ON SITES WHERE STRAW MULCH AND TACKIFIERAGENT ARE NOT PRACTICAL, OR DESIRABLE. APPLYING THE FULL 0.2 TO 0.4 INCHES OF WATER AFTER SPREADING PELLETIZED MULCH ON THE SEEDBED IS EXTREMELY IMPORTANT FOR SUFFICIENT ACTIVATION AND EXPANSION OF THE MULCH TO PROVIDE SOIL COVERAGE.

PERMANENT VEGETATIVE COVER FOR SOIL STABILIZATION

1. SITE PREPARATION

A. GRADE AS NEEDED AND FEASIBLE TO PERMIT THE USE OF CONVENTIONAL EQUIPMENT FOR SEEDBED PREPARATION, SEEDING, MULCH APPLICATION, AND MULCH ANCHORING. ALL GRADING SHOULD BE DONE IN ACCORDANCE WITH STANDARD FOR LAND GRADING.

B. IMMEDIATELY PRIOR TO SEEDING AND TOPSOIL APPLICATION, THE SUBSOIL SHALL BE EVALUATED FOR COMPACTION IN ACCORDANCE WITH THE STANDARD FOR LAND GRADING.

C. TOPSOIL SHOULD BE HANDLED ONLY WHEN IT IS DRY ENOUGH TO WORK WITHOUT DAMAGING THE SOIL STRUCTURE. A UNIFORM APPLICATION TO A DEPTH OF 5 INCHES (UNSETTLED) IS REQUIRED ON ALL SITES. TOPSOIL SHALL BE AMENDED WITH ORGANIC MATTER, AS NEEDED, IN ACCORDANCE WITH THE STANDARD FOR TOPSOILING.

D. INSTALL NEEDED EROSION CONTROL PRACTICES OR FACILITIES SUCH AS DIVERSIONS, GRADE-STABILIZATION STRUCTURES, CHANNEL STABILIZATION MEASURES, SEDIMENT BASINS, AND WATERWAYS.

2. SEEDBED PREPARATION

A. UNIFORMLY APPLY GROUND LIMESTONE AND FERTILIZER TO TOPSOIL WHICH HAS BEEN SPREAD AND FIRMED, ACCORDING TO SOIL TEST RECOMMENDATIONS SUCH AS OFFERED BY RUTGERS CO-OPERATIVE EXTENSION SOIL SAMPLE MAILERS ARE AVAILABLE FROM THE LOCAL RUTGERS COOPERATIVE EXTENSION OFFICES (HTTP://NJAES.RUTGERS.EDU/COUNTY/). FERTILIZER SHALL BE APPLIED AT THE RATE OF 500 POUNDS PER ACRE OR 11 POUNDS PER 1,000 SQUARE FEET OF 10-10-10 OR EQUIVALENT WITH 50% WATER INSOLUBLE NITROGEN UNLESS A SOIL TEST INDICATES OTHERWISE AND INCORPORATED INTO THE SURFACE 4 INCHES. IF FERTILIZER IS NOT INCORPORATED, APPLY ONE-HALF THE RATE DESCRIBED ABOVE DURING SEEDBED PREPARATION AND REPEAT ANOTHER ONE-HALF RATE APPLICATION OF THE SAME FERTILIZER WITHIN 3 TO 5 WEEKS AFTER SEEDING.

B. WORK LIME AND FERTILIZER INTO THE TOPSOIL AS NEARLY AS PRACTICAL TO A DEPTH OF 4 INCHES WITH A DISC, SPRING-TOOTH HARROW, OR OTHER SUITABLE EQUIPMENT. THE FINAL HARROWING OR DISKING OPERATION SHOULD BE ON THE GENERAL CONTOUR. CONTINUE TILLAGE UNTIL A REASONABLE UNIFORM SEEDBED IS PREPARED.

C. HIGH ACID PRODUCING SOIL. SOILS HAVING A PH OF 4 OR LESS OR CONTAINING IRON SULFIDE SHALL BE COVERED WITH A MINIMUM OF 12 INCHES OF SOIL HAVING A PH OF 5 OR MORE BEFORE INITIATING SEEDBED PREPARATION. SEE STANDARD FOR MANAGEMENT OF HIGH ACID-PRODUCING SOILS FOR SPECIFIC REQUIREMENTS.

3. SEEDING

(ZONE 6B)

A. SEED GERMINATION SHALL HAVE BEEN TESTED WITHIN 12 MONTHS OF THE PLANTING DATE. NO SEED SHALL BE ACCEPTED WITH A GERMINATION TEST DATE MORE THAN 12 MONTHS OLD UNLESS RETESTED.

SEED MIXTURE #13 FOR LAWN AREAS	PLANTING RATE LBS/1,000 LB/SA/CRE)
HARD FESCUE AND/OR CHEWING FESCUE AND/OR STRONG CREEPING RED FESCUE	4 (175)
PERENNIAL RYEGRASS	1 (45)
KENTUCKY BLUEGRASS (BLEND)	1 (45)

*ACCEPTABLE SEEDING DATES: 3/1-4/30 AND 5/1-8/14**
*OPTIMAL SEEDING DATES: 8/15-10/15
**SUMMER SEEDING SHALL ONLY BE CONDUCTED WHEN SITE IS IRRIGATED

SEED MIXTURE #7 FOR BASIN, SIDE SLOPES, AND SWALES	PLANTING RATE LBS/ 2,000 (LB/SA/CRE)
STRONG CREEPING RED FESCUE	3 (130)
KENTUCKY BLUEGRASS	1 (50)
PERENNIAL RYEGRASS	0.5 (20)
OR REDTOP	0.25 (10)
PLUS WHITE CLOVER	0.10 (5)

*ACCEPTABLE SEEDING DATES: 3/1-4/30 AND 5/1-8/14**
*OPTIMAL SEEDING DATES: 8/15-10/15
**SUMMER SEEDING SHALL ONLY BE CONDUCTED WHEN SITE IS IRRIGATED

3. SEEDING RATES SPECIFIED ARE REQUIRED WHEN A REPORT OF COMPLIANCE IS REQUESTED PRIOR TO ACTUAL ESTABLISHMENT OF PERMANENT VEGETATION. UP TO 50% REDUCTION IN RATES MAY BE USED WHEN PERMANENT VEGETATION IS ESTABLISHED PRIOR TO A REPORT OF COMPLIANCE INSPECTION. THESE RATES APPLY TO ALL METHODS OF SEEDING. ESTABLISHING PERMANENT VEGETATION MEANS 80% VEGETATIVE COVERAGE WITH THE SPECIFIED SEED MIXTURE FOR THE SEEDED AREA AND MOWED ONCE.

4. WARM-SEASON MIXTURES ARE GRASSES AND LEGUMES WHICH MAXIMIZE GROWTH AT HIGH TEMPERATURES, GENERALLY 850 F AND ABOVE. SEE TABLE 4-3 MIXTURES 1 TO 7. PLANTING RATES FOR WARM-SEASON GRASSES SHALL BE THE AMOUNT OF PURE LIVE SEED (PLS) AS DETERMINED BY GERMINATION TESTING RESULTS.

5. COOL-SEASON MIXTURES ARE GRASSES AND LEGUMES WHICH MAXIMIZE GROWTH AT TEMPERATURES BELOW 8 MANY GRASSES BECOME ACTIVE AT 650F. SEE TABLE 4-3, MIXTURES 8-20. ADJUSTMENT OF PLANTING RATE COMPENSATE FOR THE AMOUNT OF PLS IS NOT REQUIRED FOR COOL SEASON GRASSES.

B. CONVENTIONAL SEEDING IS PERFORMED BY APPLYING SEED UNIFORMLY BY HAND, CYCLONE (CENTRIFUGAL) SEEDER, DROP SEEDER, DRILL OR CULTIPACKER SEEDER. EXCEPT FOR DRILLED, HYDROSEEDED OR CULTIPACKED SEEDINGS, SEED SHALL BE INCORPORATED INTO THE SOIL WITHIN 24 HOURS OF SEEDBED PREPARATION TO A DEPTH OF 1/4 TO 1/2 INCH, BY RAKING OR DRAGGING. DEPTH OF SEED PLACEMENT MAY BE 1/4 INCH DEEPER ON COARSE-TEXTURED SOIL.

C. AFTER SEEDING, FIRMING THE SOIL WITH A CORRUGATED ROLLER WILL ASSURE GOOD SEED-TO-SOIL CONTACT, RESTORE CAPILLARITY, AND IMPROVE SEEDLING EMERGENCE. THIS IS THE PREFERRED METHOD. WHEN PERFORMED ON THE CONTOUR, SHEET EROSION WILL BE MINIMIZED AND WATER CONSERVATION ON SITE WILL BE MAXIMIZED.

D. HYDROSEEDING IS A BROADCAST SEEDING METHOD USUALLY INVOLVING A TRUCK, OR TRAILER-MOUNTED TANK, WITH AN AGITATION SYSTEM AND HYDRAULIC PUMP FOR MIXING SEED, WATER AND FERTILIZER AND SPRAYING THE MIX ONTO THE PREPARED SEEDBED. MULCH SHALL NOT BE INCLUDED IN THE TANK WITH SEED. SHORT-FIBERED MULCH MAY BE APPLIED WITH A HYDROSEEDERFOLLOWING SEEDING. (ALSO SEE SECTION 4-MULCHING BELOW). HYDROSEEDING IS NOT A PREFERRED SEEDING METHOD BECAUSE SEED AND FERTILIZER ARE APPLIED TO THE SURFACE AND NOT INCORPORATED INTO THE SOIL. WHEN POOR SEED TO SOIL CONTACT OCCURS, THERE IS A REDUCED SEED GERMINATION AND GROWTH.

4. MULCHING

MULCHING IS REQUIRED ON ALL SEEDING. MULCH WILL PROTECT AGAINST EROSION BEFORE GRASS IS ESTABLISHED AND WILL PROMOTE FASTER AND EARLIER ESTABLISHMENT. THE EXISTENCE OF VEGETATION SUFFICIENT TO CONTROL SOIL EROSION SHALL BE DEEMED COMPLIANCE WITH THIS MULCHING REQUIREMENT.

A. STRAW OR HAY. UNROTTED SMALL GRAIN STRAW, HAY FREE OF SEEDS, TO BE APPLIED AT THE RATE OF 1-1/2 TO 2 TONS PER ACRE (70 TO 90 POUNDS PER 1,000 SQUARE FEET), EXCEPT THAT WHERE A CRIMPER IS USED INSTEAD OF A LIQUID MULCH-BINDER (TACKIFYING OR ADHESIVE AGENT), THE RATE OF APPLICATION IS 3 TONS PER ACRE. MULCH CHOPPER-BLOWERS MUST NOT GRIND THE MULCH. HAY MULCH IS NOT RECOMMENDED FOR ESTABLISHING FINE TURF OR LAWNS DUE TO THE PRESENCE OF WEED SEED.

APPLICATION - SPREAD MULCH UNIFORMLY BY HAND OR MECHANICALLY SO THAT AT LEAST 85% OF THE SOIL SURFACE IS COVERED. FOR UNIFORM DISTRIBUTION OF HAND-SPREAD MULCH, DIVIDE AREA INTO APPROXIMATELY 1,000 SQUARE FEET SECTIONS AND DISTRIBUTE 70 TO 90 POUNDS WITHIN EACH SECTION.

ANCHORING SHALL BE ACCOMPLISHED IMMEDIATELY AFTER PLACEMENT TO MINIMIZE LOSS BY WIND OR WATER. THIS MAY BE DONE BY ONE OF THE FOLLOWING METHODS, DEPENDING UPON THE SIZE OF THE AREA, STEEPNESS OF SLOPES, AND COSTS.

1. PEG AND TWINE. DRIVE 8 TO 10 INCH WOODEN PEGS TO WITHIN 2 TO 3 INCHES OF THE SOIL SURFACE EVERY 4 FEET IN ALL DIRECTIONS. STAKES MAY BE DRIVEN BEFORE OR AFTER APPLYING MULCH. SECURE MULCH TO SOIL SURFACE BY STRETCHING TWINE BETWEEN PEGS IN A CRIS-CROSS AND A SQUARE PATTERN. SECURE TWINE AROUND EACH PEG WITH TWO OR MORE ROUND TURNS.
2. MULCH NETTINGS - STAPLE PAPER, JUTE, COTTON, OR PLASTIC NETTINGS TO THE SOIL SURFACE. USE A DEGRADABLE NETTING IN AREAS TO BE MOWED.
3. CRIMPER (MULCH ANCHORING COULTER TOOL) - A TRACTOR-DRAWN IMPLEMENT, SOMEWHAT LIKE A DISC HARROW, ESPECIALLY DESIGNED TO PUSH OR CUT SOME OF THE BROADCAST LONG FIBER MULCH 3 TO 4 INCHES INTO THE SOIL SO AS TO ANCHOR IT AND LEAVE PART STANDING UPRIGHT. THIS TECHNIQUE IS LIMITED TO AREAS TRAVERSABLE BY A TRACTOR, WHICH MUST OPERATE ON THE CONTOUR OF SLOPES. STRAW MULCH RATE MUST BE 3 TONS PER ACRE. NO TACKIFYING OR ADHESIVE AGENT IS REQUIRED.
4. LIQUID MULCH-BINDERS. - MAY BE USED TO ANCHOR HAY OR STRAW MULCH.
   a. APPLICATIONS SHOULD BE HEAVIER AT EDGES WHERE WIND CATCHES THE MULCH, IN VALLEYS, AND AT CRESTS OF BANKS.
   b. USE ONE OF THE FOLLOWING:
      (1) ORGANIC AND VEGETABLE BASED BINDERS - NATURALLY OCCURRING, POWDER BASED, HYDROPHILIC MATERIALS WHEN MIXED WITH WATER FORMULATES A GEL AND WHEN APPLIED TO MULCH UNDER SATISFACTORY CURING CONDITIONS WILL FORM MEMBRANED NETWORKS OF INSOLUBLE POLYMERS. THE VEGETABLE GEL SHALL BE PHYSIOLOGICALLY HARMLESS AND NOT RESULT IN A PHYTOTOXIC EFFECT OR IMPEDE GROWTH OF TURFGRASS. USE AT RATES AND WEATHER CONDITIONS AS RECOMMENDED BY THE MANUFACTURER TO ANCHOR MULCH MATERIALS. MANY NEW PRODUCTS ARE AVAILABLE, SOME OF WHICH MAY NEED FURTHER EVALUATION FOR USE IN THIS STATE.
      (2) SYNTHETIC BINDERS - HIGH POLYMER SYNTHETIC EMULSION, MISCIBLE WITH WATER WHEN DILUTED AND, FOLLOWING APPLICATION TO MULCH, DRYING AND CURING, SHALL NO LONGER BE SOLUBLE OR DISPERSIBLE IN WATER. IT SHALL BE APPLIED AT RATES RECOMMENDED BY THE MANUFACTURER AND REMAIN TACKY UNTIL GERMINATION OF GRASS.
      NOTE: ALL NAMES GIVE ABOVE ARE REGISTERED TRADE NAMES. THIS DOES NOT CONSTITUTE A COMMENDATION OF THESE PRODUCTS TO THE EXCLUSION OF OTHER PRODUCTS.
B. WOOD-FIBER OR PAPER-FIBER MULCH. SHALL BE MADE FROM WOOD, PLANT FIBERS OR PAPER CONTAINING NO GROWTH OR GERMINATION INHIBITING MATERIALS, USED AT THE RATE OF 1,500 PONDS PER ACRE (OR AS RECOMMENDED BY THE PROJECT MANUFACTURER) AND MAY BE APPLIED BY A HYDROSEEDER. THIS MULCH SHALL NOT BE MIXED IN THE TANK WITH SEED. USE IS LIMITED TO FLATTER SLOPES AND DURING OPTIMUM SEEDING PERIODS IN SPRING AND FALL.
C. PELLETIZED MULCH. COMPRESSED AND EXTRUDED PAPER AND/OR WOOD FIBER PRODUCT, WHICH MAY CONTAIN CO-POLYMERS, TACKIFIERS, FERTILIZERS AND COLORING AGENTS. THE DRY PELLETS, WHEN APPLIED TO A SEEDED AREA AND WATERED, FORMA MULCH MAT. PELLETIZED MULCH SHALL BE APPLIES IN ACCORDANCE WITH THE MANUFACTURERS RECOMMENDATIONS. MULCH MAY BE APPLIED BY HAND OR MECHANICAL SPREADER AT THE RATE OF 60-75 LBS./1,000 SQUARE FEET AND ACTIVATED WITH 0.2 TO 0.4 INCHES OF WATER. THIS MATERIAL HAS BEE FOUND TO BE BENEFICIAL FOR USE ON SMALL LAWN OR RENOVATION AREAS. SEEDED AREAS WHERE WEED-SEED FREE MULCH IS DESIRED OR ON SITES WHERE STRAW MULCH AND TACKIFIER AGENT ARE NOT PRACTICAL OR DESIRABLE

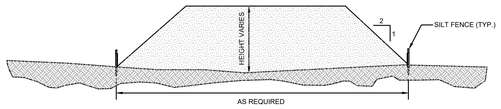

SECTION THROUGH SOIL STOCKPILE (TYP.)

NTS

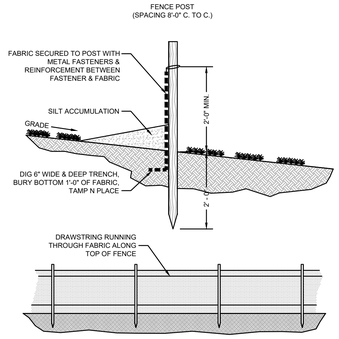

SILT FENCE MAINTENANCE

1. SEDIMENT SHALL BE REMOVED FROM THE UPSTREAM FACE OF THE BARRIER WHEN IT HAS REACHED A DEPTH OF 1/2 THE BARRIER HEIGHT.
2. REPAIR OR REPLACE BARRIER (FABRIC, POSTS, BALES, ETC.) WHEN DAMAGED.
3. BARRIERS SHALL BE INSPECTED DAILY FOR SIGNS OF DETERIORATION AND SEDIMENT REMOVAL.

SILT FENCE DETAIL

NTS

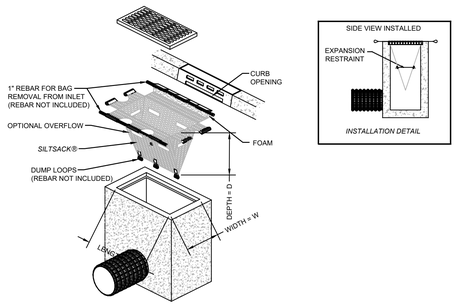

INLET PROTECTION DETAIL

NTS

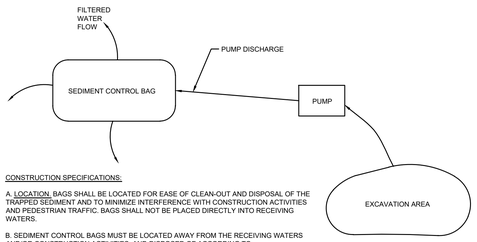

CONSTRUCTION SPECIFICATIONS:

A. LOCATION. BAGS SHALL BE LOCATED FOR EASE OF CLEAN-OUT AND DISPOSAL OF THE TRAPPED SEDIMENT AND TO MINIMIZE INTERFERENCE WITH CONSTRUCTION ACTIVITIES AND PEDESTRIAN TRAFFIC. BAGS SHALL NOT BE PLACED DIRECTLY INTO RECEIVING WATERS.

B. SEDIMENT CONTROL BAGS MUST BE LOCATED AWAY FROM THE RECEIVING WATERS AND/OR CONSTRUCTION ACTIVITIES, AND DISPOSED OF ACCORDING TO MANUFACTURER'S INSTRUCTIONS. BAGS MAY NOT BE REUSED.

SEDIMENT CONTROL BAG FOR DEWATERING

NOT TO SCALE

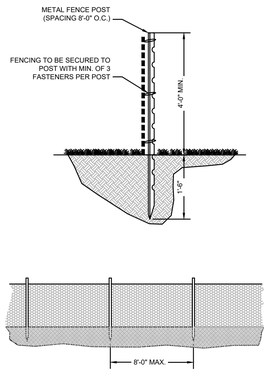

TREE PROTECTION FENCING

NTS

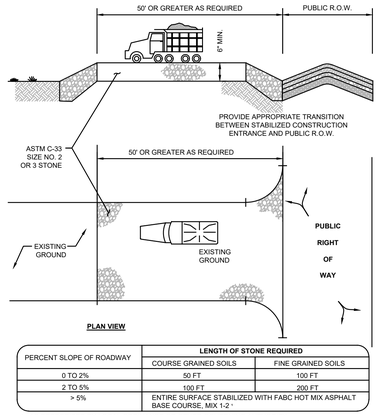

PERCENT SLOPE OF ROADWAY	LENGTH OF STONE REQUIRED	
	COURSE GRAINED SOILS	FINE GRAINED SOILS
0 TO 2%	50 FT	100 FT
2 TO 5%	100 FT	200 FT
> 5%	ENTIRE SURFACE STABILIZED WITH FABC HOT MIX ASPHALT BASE COURSE, MIX 1-2 ·	

1. AS PRESCRIBED BY LOCAL ORDINANCE OR OTHER GOVERNING AUTHORITY.

STABILIZED CONSTRUCTION ENTRANCE

NTS

NOTE: INDIVIDUAL LOT ACCESS POINTS MAY REQUIRE STABILIZATION. THE THICKNESS SHOWN IS FOR STONE CONSTRUCTION ENTRANCE ONLY.

ESTIMATE A TREE'S PROTECTED ROOT ZONE (PRZ) BY CALCULATING THE CRITICAL ROOT RADIUS (CRR).

1. MEASURE THE DBH (DIAMETER OF TREE AT BREAST HEIGHT, 4.5 FEET ABOVE GROUND ON THE UPHILL SIDE OF TREE) IN INCHES.
2. MULTIPLY MEASURED DBH BY 1.5 OR 1.0. EXPRESS THE RESULT IN FEET.

DBH X 1.5: CRITICAL ROOT RADIUS FOR OLDER, UNHEALTHY, OR SENSITIVE SPECIES.

DBH X 1.0: CRITICAL ROOT RADIUS FOR YOUNGER, HEALTHY OR TOLERANT SPECIES.

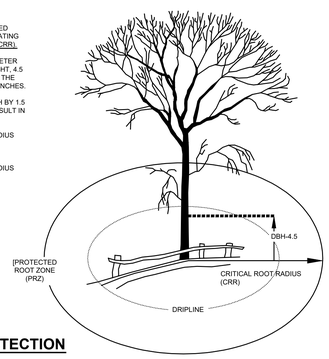

TREE ROOT PROTECTION

NTS

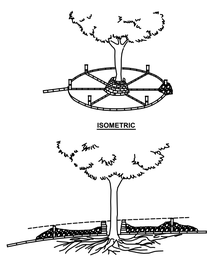

TREE PROTECTION - TILE AND GRAVEL WILL ALLOW AIR CIRCULATION TO ROOT ZONE UNDER A FILL.

TREE PROTECTION (FILL AREAS)

NTS

A RETAINING WALL PROTECTS A TREE FROM A LOWERED GRADE.

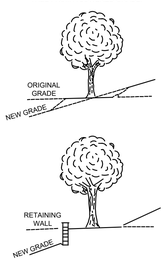

TREE PROTECTION (CUT AREAS)

NTS

PROJECT INFORMATION

PROJECT NAME:

23 VREELAND PLACE

PROJECT LOCATION:

BLOCK 1, LOT 25
23 VREELAND PLACE
BOROUGH OF OCEANPORT,
MONMOUTH COUNTY, NJ

OWNER:

KSK-OP-23 LLC.
2123 EVERGREEN LANE
POINT PLEASANT, NJ 08742

APPLICANT:

KSK-OP-23 LLC.
2123 EVERGREEN LANE
POINT PLEASANT, NJ 08742

APPLICANT'S PROFESSIONALS

ARCHITECT:
FRANK JOSEPH BELL ARCHITECT LLC.
39 QUAKERTOWN ROAD
PITTSTOWN, NJ 08867

SURVEYOR:
INSITE SURVEYING, LLC.
1955 ROUTE 34, SUITE 1A
WALL, NJ 07719

GEOTECH:
ANS CONSULTANTS, INC.
4405 SOUTH CLINTON AVENUE
SOUTH PLAINFIELD, NJ 07080

INSITE ENGINEERING, LLC. SINCE 2003

CALL BEFORE YOU DIG!
NJ ONE CALL.....800-272-1000
(48 total 2 days prior to excavation)

ELECTRIC	RED
GAS / OIL	YELLOW
COMMUNICATION / TV	ORANGE
WATER	BLUE
SEWER	GREEN
TEMP. SURVEY MARKINGS	MAGENTA
PROPOSED EXCAVATION	WHITE

INSITE Engineering • Surveying • Planning

InSite Engineering, LLC
CERTIFICATE OF AUTHORIZATION: 24GA28083200
1955 ROUTE 34, SUITE 1A, WALL, NJ 07719
732-531-7100 (Ph) 732-531-7344 (Fax)
InSite@InSiteEng.net www.InSiteEng.net

LICENSED IN: NEW JERSEY, NEW YORK, PENNSYLVANIA DELAWARE, CONNECTICUT, NORTH CAROLINA COLORADO, & DISTRICT OF COLUMBIA

CAUTION: IF THIS DOCUMENT DOES NOT CONTAIN THE SIGNATURE AND RAISED SEAL OF THE PROFESSIONAL, IT IS NOT AN ORIGINAL DOCUMENT AND HAVE BEEN ALTERED.

PATRICK R. WARD, PE, PP
PROFESSIONAL ENGINEER, PLANNER
NJPE 24GE05079000 NJPP 33LI00626800

REVISIONS

Rev #:	Date	Comment
2	05/21/24	REV PER CHECKLIST
1	03/21/24	REV PER ARCHITECT
0	01/15/24	INITIAL RELEASE

SCALE: AS SHOWN	DESIGNED BY: PRW
DATE: 01/15/24	DRAWN BY: NLC
JOB #: 23-2171-01	CHECKED BY: PRW
CAD ID: 23-2171-01r2	

☒ NOT FOR CONSTRUCTION

APPROVED BY:

FOR CONSTRUCTION

PLAN INFORMATION

DRAWING TITLE:

PLOT PLAN

SHEET TITLE:

SOIL EROSION & SEDIMENT CONTROL DETAILS

SHEET NO.

6 of 6

File: X:\Jobs\2171 - KSK-OP-23 LLC\23-2171-01 - 23 Vreeland Place,Oceanport, NJ\23171101CAD\dwg\01-Plot.dwg, ---> 06-SEDI DETAILS
Copyright 2024, InSite Engineering, LLC. All Rights Reserved.

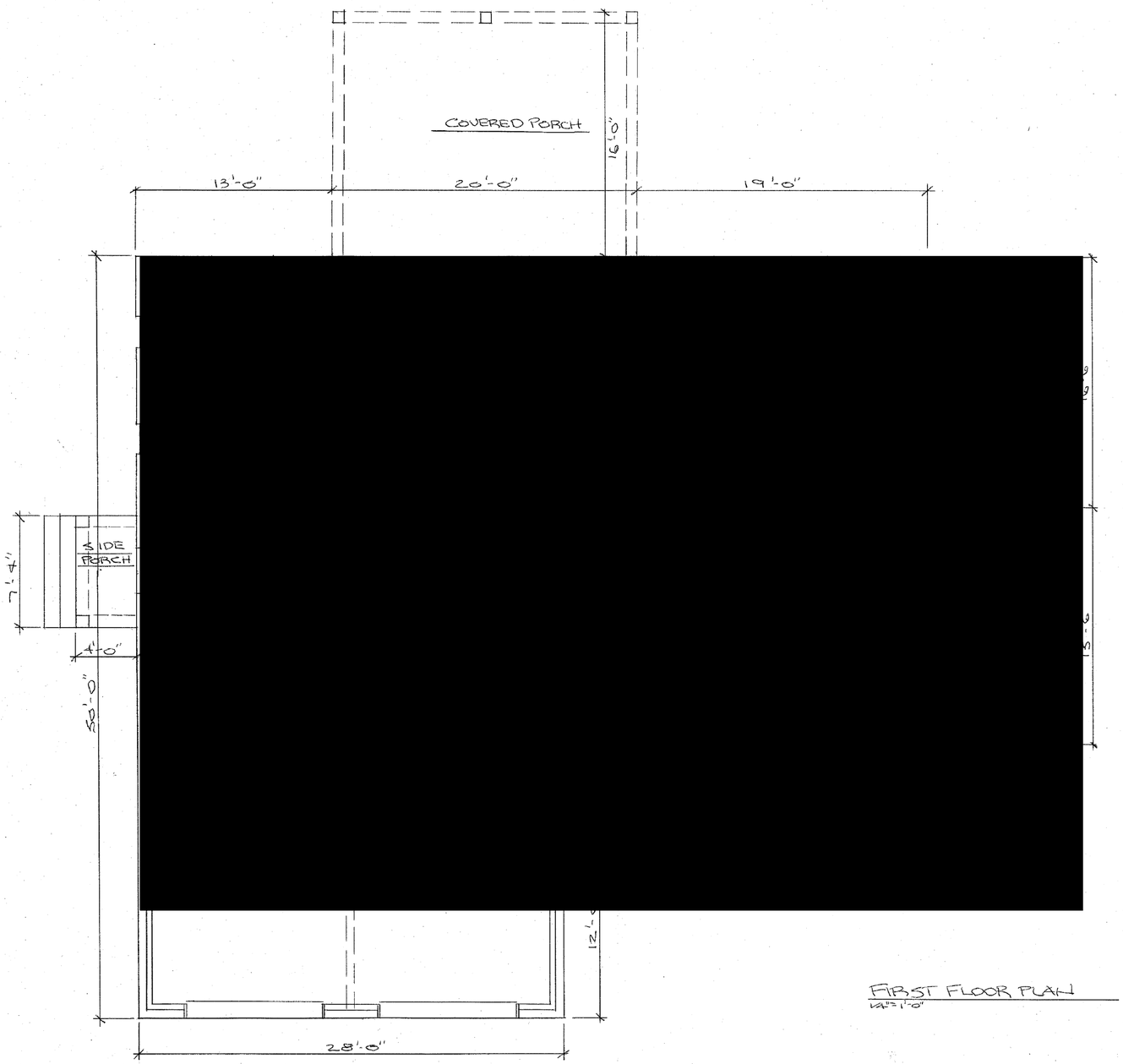

FIRST FLOOR PLAN
1/4"=1'-0"

NEW HOUSE FOR
KSK-OP-23 LLC
23 UREELAND PLACE
BLK 1 LOT 25
BOROUGH OF OCEAN PORT, MONMOUTH COUNTY N.J.
PROJECT

PLAN
TITLE

FRANK·JOSEPH·BELL
·ARCHITECT·
39 QUAKERTOWN ROAD PITTSTOWN NEW JERSEY 08867
908 730 8085 PHONE 908 730 8090 FAX NJRA AI09580

REVISION

3/1/24
DATE
SWE
DWN BY
24007
COMM NO

A-1
DWG NO

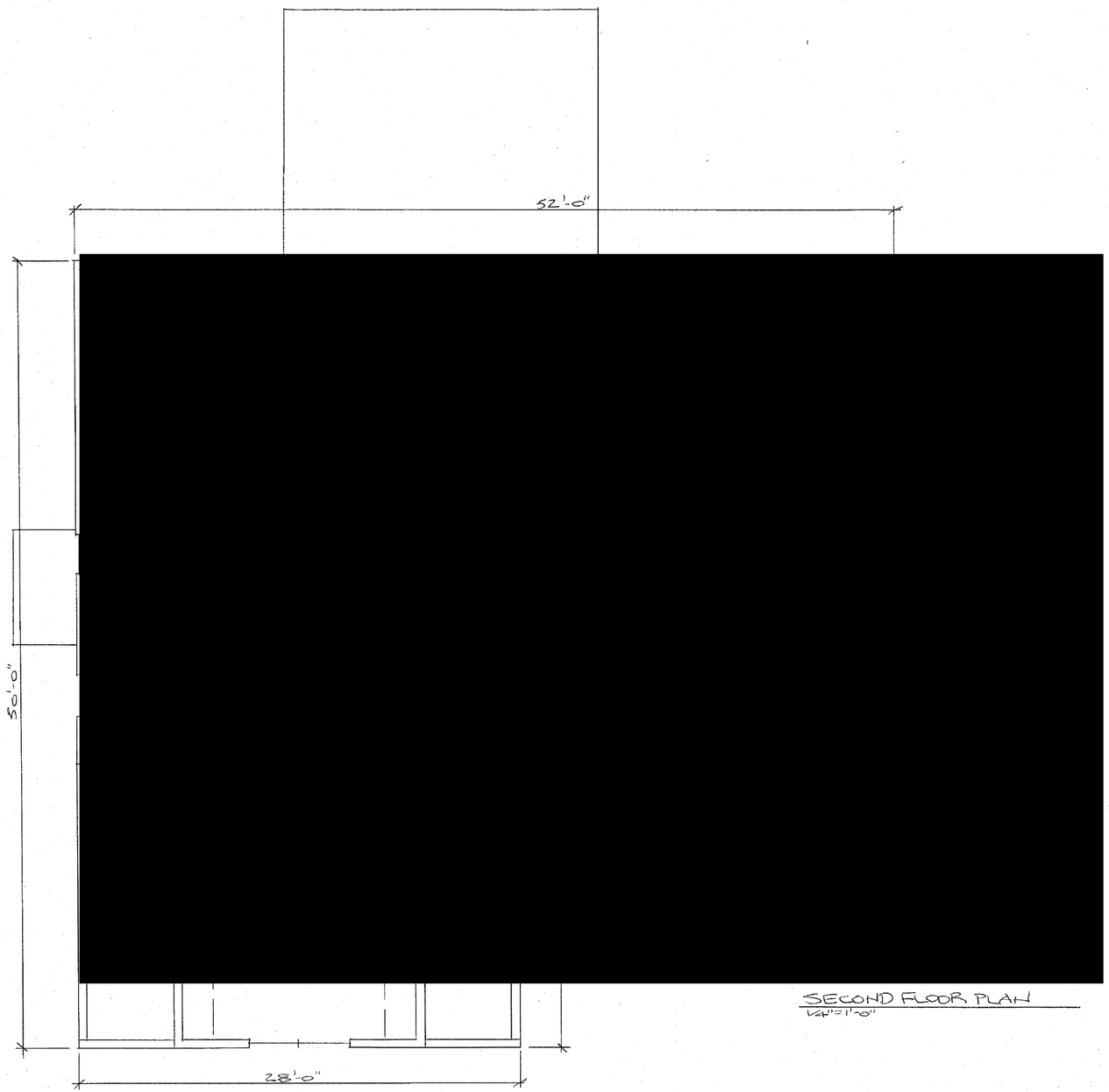

SECOND FLOOR PLAN
1/4"=1'-0"

NEW HOUSE FOR 23 VREELAND PLACE
KSK - OP - 23 LLC BLK 1 LOT 25
BOROUGH OF OCEAN PORT, MONMOUTH COUNTY N.J.
PROJECT

PLAN
TITLE

FRANK · JOSEPH · BELL
· A R C H I T E C T ·
39 QUAKERTOWN ROAD PITTSTOWN NEW JERSEY 08867
908 730 8085 PHONE 908 730 8090 FAX NJRA AI09580

REVISION

3/1/24
DATE
SWE
DWN BY
24007
COMM NO

A02
DWG NO

LEFT SIDE ELEVATION
1/4"=1'-0"

FRONT ELEVATION
1/4"=1'-0"

NEW HOUSE FOR,
KSK-OP-23LLC
23 VREELAND PLACE
BLK 1 LOT 25
BOROUGH OF OCEANPORT, MONMOUTH COUNTY N.J.
PROJECT

ELEVATIONS
TITLE

FRANK·JOSEPH·BELL
·ARCHITECT·
39 QUAKERTOWN ROAD PITTSTOWN NEW JERSEY 08867
908 730 8085 PHONE 908 730 8090 FAX NJRA AI09580

REVISION

3/1/24
DATE
SWG
DWN BY
24007
COMM NO

A3
DWG NO

RIGHT SIDE ELEVATION
1/4" = 1'-0"

REAR ELEVATION
1/4" = 1'-0"

NEW HOUSE FOR
KSK-OP-23 LLC
BOROUGH OF OCEANPORT, MONMOUTH COUNTY, N.J.
23 VREELAND PLACE
BLK. 1 LOT 25

PROJECT

ELEVATIONS

TITLE

FRANK · JOSEPH · BELL
· A R C H I T E C T ·
37 QUAKERTOWN ROAD PITTSTOWN NEW JERSEY 08867
908 730 8085 PHONE 908 730 8090 FAX NJRA AI09580

REVISION

3/1/24
DATE

SWE
DWN BY

24007
COMM NO

A04
DWG NO